

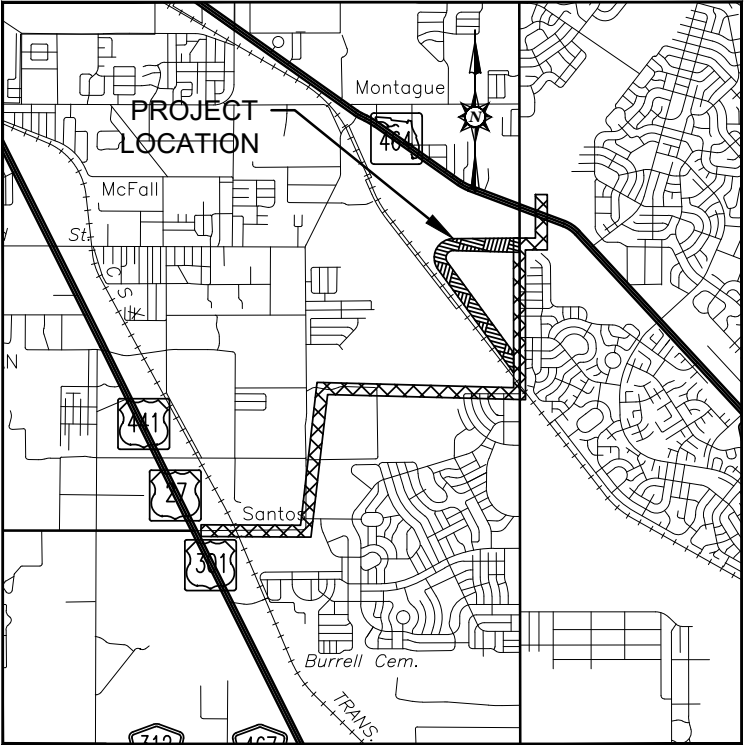


MARION COUNTY  
BOARD OF COUNTY COMMISSIONERS  
OFFICE OF THE COUNTY ENGINEER

BASELINE TO SANTOS MULTI  
USE PAVE TRAIL  
TRAIL  
FROM SANTOS TO BASELINE RD

PROJECT # ----

DRAWING INDEX	
SHEET NUMBER	DRAWING DESCRIPTION
1	TITLE SHEET
2	LEGEND
3	ALIGNMENT LAYOUT
4 – 18 & 28 – 30	PLAN VIEWS
19 – 27	PLAN VIEWS (ALIGNMENT A)
31 – 35	PLAN VIEWS (ALIGNMENT B)
36 – 37	PLAN VIEWS (SE 42ND ST CONNECTOR)
38 – 40	PLAN VIEWS (SE 46TH TER CONNECTOR)
41	PLAN VIEWS (SE 59TH ST CONNECTOR)
42 – 43	PLAN VIEWS (SPORTPLEX CONNECTOR)



PROJECT LOCATION MAP  
(NOT TO SCALE)

COUNTY COMMISSIONERS

DISTRICT 1 - CRAIG CURRY  
DISTRICT 2 - KATHY BRYANT - VICE CHAIR  
DISTRICT 3 - MATTHEW MCCLAIN  
DISTRICT 4 - CARL ZALAK III  
DISTRICT 5 - MICHELLE STONE - CHAIRMAN  
COUNTY ADMINISTRATOR - MOUNIR BOUYOUNES, P.E.  
COUNTY ENGINEER - STEVEN COHOON, P.E.

DESIGN & CONSTRUCTION REFERENCE

MANUAL OF UNIFORM MINIMUM STANDARDS FOR DESIGN,  
CONSTRUCTION & MAINTENANCE OF STREETS & HIGHWAYS,  
2018, (F.D.O.T. GREENBOOK)

F.D.O.T. STANDARD PLANS - FY 2023-24

F.D.O.T. STANDARD SPECIFICATIONS FOR ROAD & BRIDGE  
CONSTRUCTION, JULY 2023-24

MANUAL ON UNIFORM TRAFFIC CONTROL DEVICES, 2009  
WITH REVISIONS 1 AND 2, MAY 2012

MARION COUNTY LAND DEVELOPMENT CODE, LATEST REVISION

LENGTH OF ALIGNMENT A		
	LINEAR FEET	MILES
GROSS LENGTH OF PROJECT	35876	6.8
BRIDGES	N/A	N/A
EXCEPTIONS	N/A	N/A
NET LENGTH OF PROJECT	35876	6.8

LENGTH OF ALIGNMENT B		
	LINEAR FEET	MILES
GROSS LENGTH OF PROJECT	35569	6.74
BRIDGES	N/A	N/A
EXCEPTIONS	N/A	N/A
NET LENGTH OF PROJECT	35569	6.74

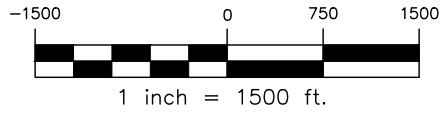
DRAWN BY	NAME	DATE
	W.M.	1/19/24
REVIEWED BY	M.J.	1/19/24
	SUPERVISED BY: MARY JENSEN	
BASELINE TO SANTOS MULTI USE PAVE TRAIL		
PROJECT # ----		
SHEET 01 OF 43		

CL	=	CENTERLINE
R	=	RADIUS
SL	=	SECTION LINE
PL	=	PARCEL LINE
LT	=	LEFT
RT	=	RIGHT
LF	=	LINEAR FEET
OHL	=	OVERHEAD UTILITY LINE
UGL	=	UNDERGROUND UTILITY LINE
PAVT	=	PAVEMENT
ROE	=	RIGHT OF ENTRY
EOP	=	EXISTING EDGE OF PAVEMENT
R/W	=	EXISTING RIGHT OF WAY
PEOP	=	PROPOSED EDGE OF PAVEMENT
PR/W	=	PROPOSED RIGHT OF WAY
PRP	=	PROPOSED
SEC	=	SECTION
TBM	=	TEMPORARY BENCH MARK
PC	=	POINT OF CURVATURE
PT	=	POINT OF TANGENCY
PI	=	POINT OF INTERSECTION
FD	=	FOUND
FD CM	=	FOUND CONCRETE MONUMENT
DW	=	DRIVEWAY
MES	=	MITERED END SECTION
PVC	=	POINT OF VERTICAL CURVE
PVT	=	POINT OF VERTICAL TANGENCY
PVI	=	POINT OF VERTICAL INTERSECTION
IP	=	IRON PIPE
CONC	=	CONCRETE
ASPH	=	ASPHALT
CONST	=	CONSTRUCT — CONSTRUCTION
T	=	TANGENT
CH	=	CHORD
CH BRG	=	CHORD BEARING
Δ	=	DELTA
NO ID	=	NO SURVEYOR IDENTIFICATION
12345-000-00	=	PARCEL IDENTIFICATION NUMBER
EX	=	EXISTING
INV	=	INVERT
ENC	=	END NORMAL CROWN
RC	=	REVERSE CROWN
BFS	=	BEGIN FULL SUPERELEVATION
EFS	=	END FULL SUPERELEVATION
BNC	=	BEGIN NORMAL CROWN
OC	=	ON CENTER
BTM	=	BOTTOM
M	=	MAILBOX
C	=	CABLE BOX
T	=	TELEPHONE BOX
E	=	ELECTRICAL BOX
W	=	WATER METER
BC	=	BRICK COLUMN
CR	=	CABLE RISER
GR	=	GUARDRAIL

existing	=	EXISTING UTILITY LINES (lower case)
PROPOSED	=	PROPOSED UTILITY LINES (UPPER CASE)
EXISTING REUSE FORCE MAIN (PROFILE)	=	
PARCEL LINES	=	
RIGHT OF WAY	=	
PROPOSED RIGHT OF WAY	=	
EDGE OF PAVEMENT	=	
PROPOSED EDGE OF PAVEMENT	=	
SECTION LINE	=	
EXISTING FENCE	=	
SILT FENCE	=	
CONTOUR LINE	=	
SWALE	=	
TREE	=	
TREE LINE	=	
DITCH BLOCK (CONCRETE)	=	
EXISTING TRAFFIC SIGN	=	
PROPOSED TRAFFIC SIGN	=	
EXISTING PIPE DELINEATOR	=	
PROPOSED PIPE DELINEATOR	=	
UTILITY POLE	=	
UTILITY POLE & GUY ANCHOR	=	
UTILITY POLE AND LIGHT	=	
SPOTLIGHT	=	
4x4 CONCRETE MONUMENT	=	
P.K. NAIL & DISK	=	
IRON ROD & CAP	=	
NAIL & DISK	=	
BENCHMARK(TBM)	=	
MONUMENT TO BE SET	=	
RR SPIKE	=	
DESCRIPTIVE POINT	=	
IRON BOLT	=	
IRON PIPE	=	
IRON ROD	=	
NAIL & TAB	=	
NAIL PLAIN	=	
PK NAIL	=	
SECTION CORNER	=	
TELEPHONE RISER	=	
FIBER OPTIC RISER	=	
MANHOLE	=	
SANITARY SEWER MANHOLE	=	
HYDRANT	=	
SEWER VALVE	=	
WATER VALVE	=	
SOIL BORING LOCATION	=	
ROAD WIDENING	=	
ASPHALT TO BE REMOVED	=	

CALC	=	CALCULATED
PNT	=	POINT
TRANS	=	TRANSITION
BL	=	BASELINE
DBL	=	DOUBLE
EL	=	ELEVATION
PP#	=	UTILITY POLE IDENTIFICATION NUMBER
RCP	=	REINFORCED CONCRETE PIPE
ERCP	=	ELLIPTICAL REINFORCED CONCRETE PIPE
ACCOMP	=	ASPHALT COATED CORRUGATED METAL PIPE
ACCPMA	=	ASPHALT COATED CORRUGATED METAL PIPE ARCH
CMP	=	CORRUGATED METAL PIPE

MARION COUNTY BOARD OF COUNTY COMMISSIONERS OFFICE OF THE COUNTY ENGINEER DOUGLAS R. HINTON, P.E. FLORIDA REG. #84441	REVISIONS		DATE		1/19/24	
	BY	DESCRIPTION	DATE	BY	DATE	DESCRIPTION
BOARD OF COUNTY COMMISSIONERS MARION COUNTY, FLORIDA OFFICE OF THE COUNTY ENGINEER 412 SE 25TH AVENUE OCALA, FL 34471	DRAWN BY		1/19/24		1/19/24	
	REVIEWED BY	M.J.	DATE	BY	DATE	DESCRIPTION
SUPERVISED BY: MARY JENSEN						
HORIZONTAL SCALE: N/A VERTICAL SCALE: N/A FILE: Baseline to Santos Multi Use Paved Trail.dwg PROJECT # -----	BASELINE TO SANTOS MULTI USE PAVE TRAIL		TRAIL		LEGEND	
	SHEET		02 OF 43			



BEGIN PROJECT  
STA 10+00  
SANTOS TRAILHEAD

SE 42 CT  
CONNECTOR

SE 59 ST  
CONNECTOR

SE 46 TER  
CONNECTOR

SPORTPLEX  
CONNECTOR

ALIGNMENT A

BEGIN ALIGNMENT A  
STA 186+35

END ALIGNMENT A OR B  
STA 274+19 / 361+29

END PROJECT  
STA 299+73  
BASELINE TRAILHEAD

ALIGNMENT B

BEGIN ALIGNMENT B  
STA 305+00

BASELINE TO SANTOS  
MULTI USE PAVE TRAIL  
ALIGNMENT LAYOUT

SHEET  
03 OF 43

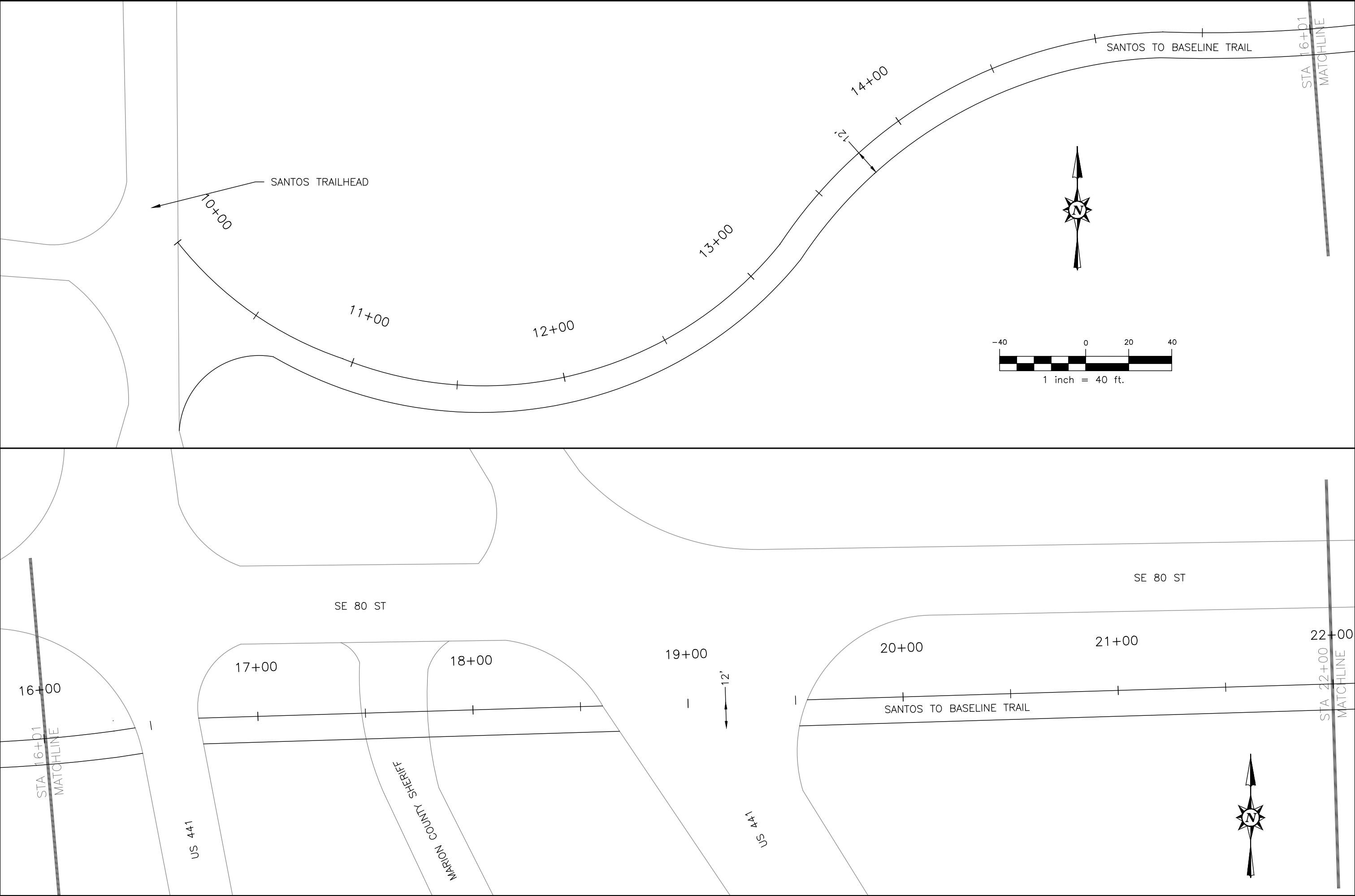
HORIZONTAL SCALE: 1" = 40'  
VERTICAL SCALE: 1" = 4'  
FILE: MAST Baseline to Santos Multi  
Use Paved Trail Option 2.dwg  
PROJECT # -----



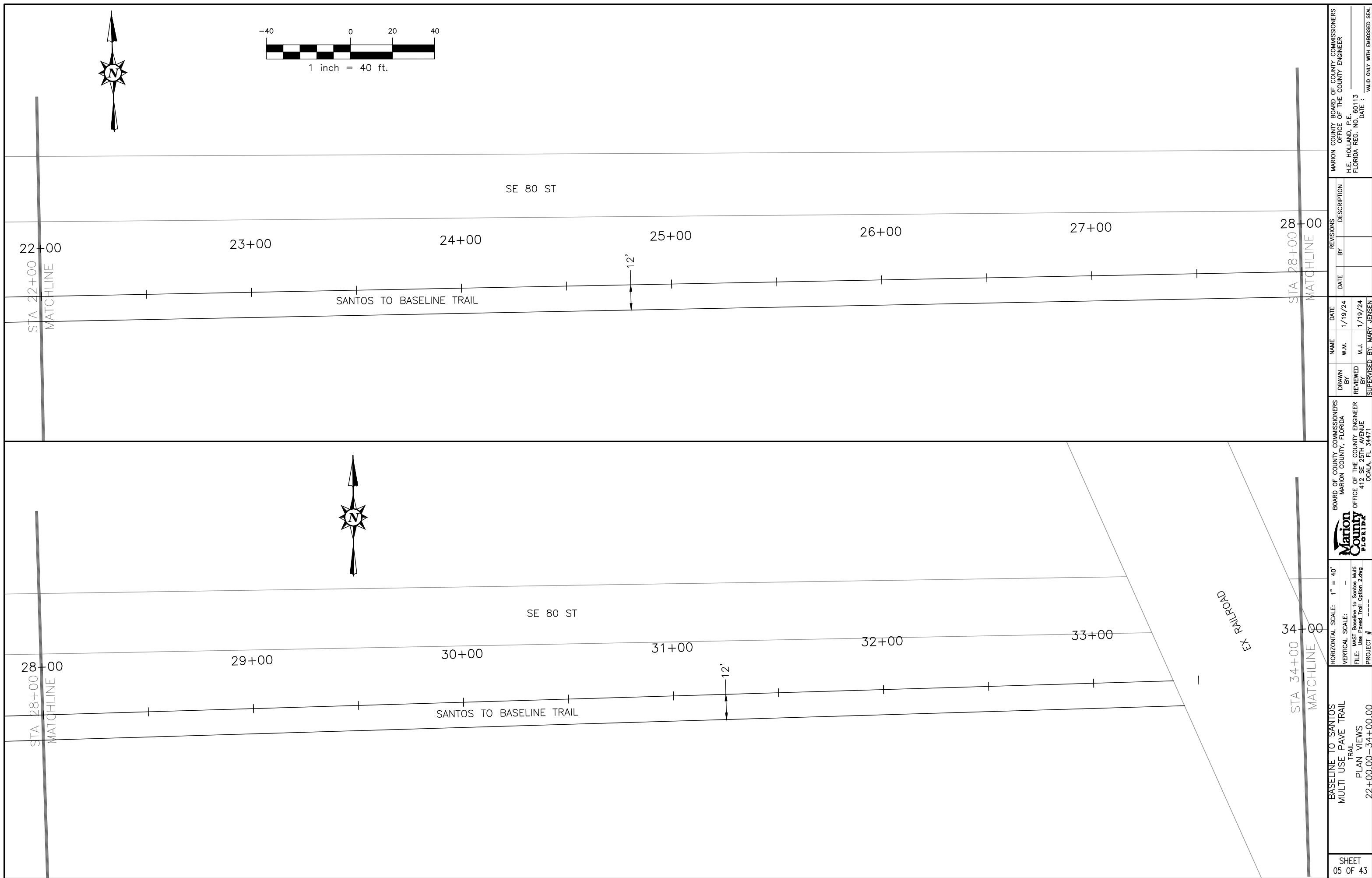
BOARD OF COUNTY COMMISSIONERS  
MARION COUNTY, FLORIDA  
OFFICE OF THE COUNTY ENGINEER  
412 SE 25TH AVENUE  
OCALA, FL 34471

DATE	NAME	DATE	REVISIONS
1/19/24	W.M.	1/19/24	BY
1/19/24	M.J.	1/19/24	DATE
1/19/24	STIPERVISOR	1/19/24	DESCRIPTION

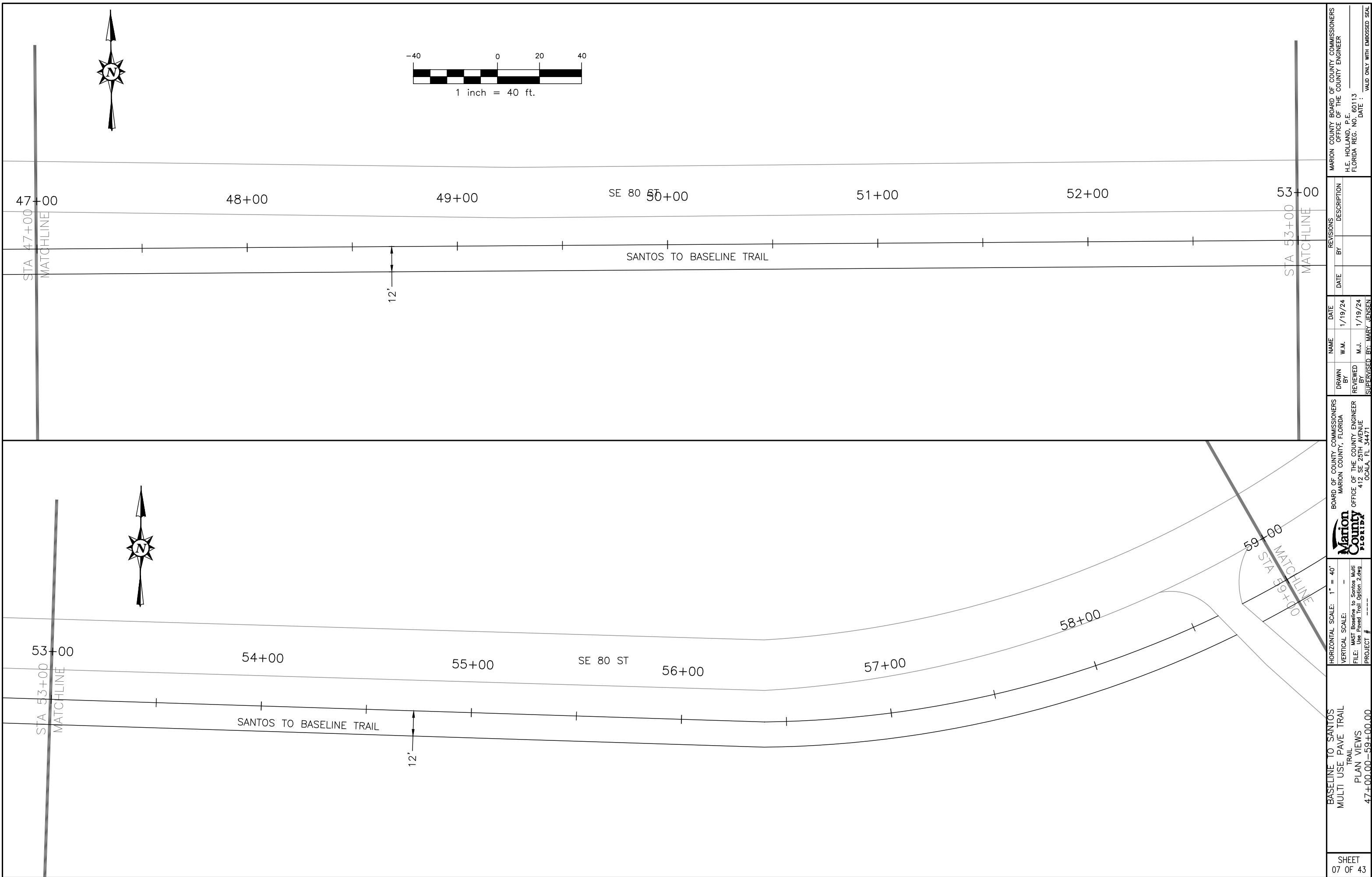
MARION COUNTY BOARD OF COUNTY COMMISSIONERS  
OFFICE OF THE COUNTY ENGINEER  
D.R. HINTON, P.E.  
FLORIDA P.E. #84441  
DATE :  
VALID ONLY WITH EMBOSSED SEAL

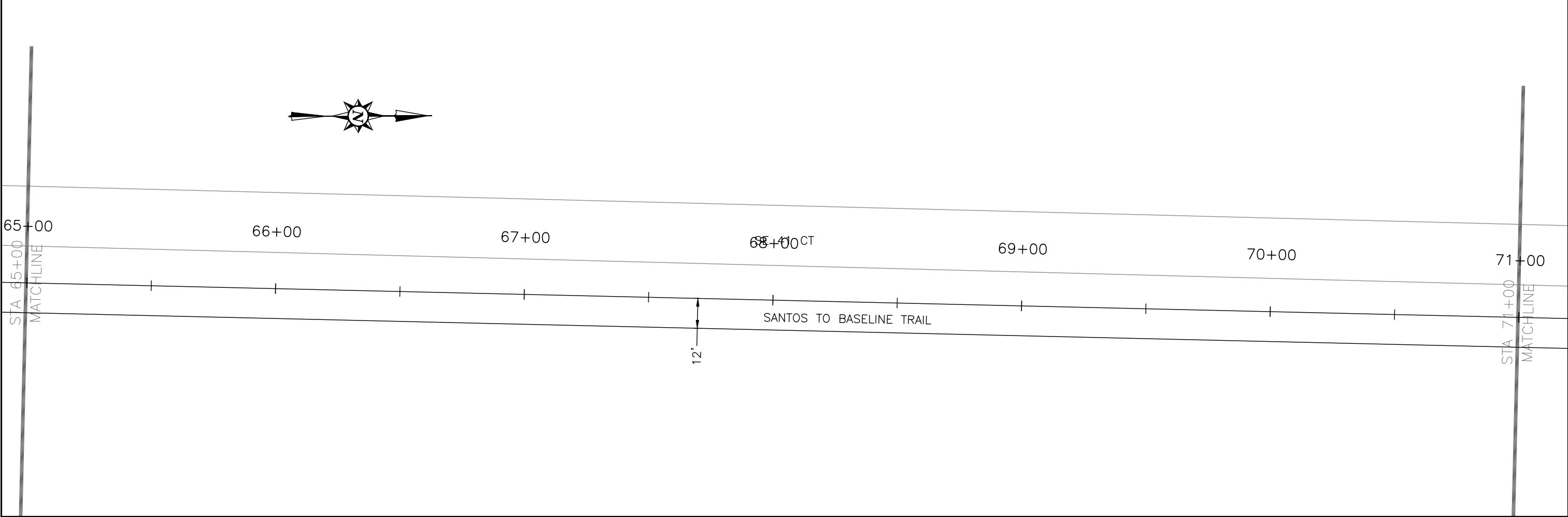
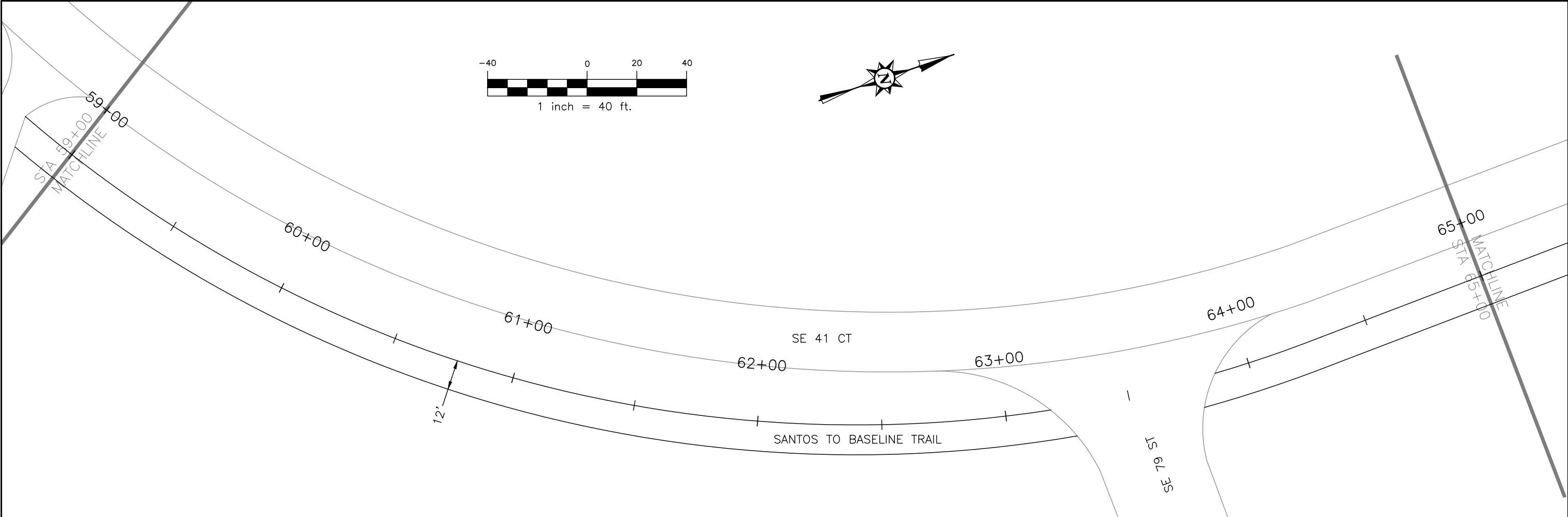


SHEET 04 OF 43	BASELINE TO SANTOS MULTI USE PAVE TRAIL TRAIL PLAN VIEWS 10+00.00-22+00.00	HORIZONTAL SCALE: 1" = 40'		VERTICAL SCALE: -		 BOARD OF COUNTY COMMISSIONERS MARION COUNTY, FLORIDA OFFICE OF THE COUNTY ENGINEER 412 SE 25TH AVENUE OCALA, FL 34471	DRAWN BY		NAME	DATE	REVISIONS		MARION COUNTY BOARD OF COUNTY COMMISSIONERS OFFICE OF THE COUNTY ENGINEER H.E. HOLLAND, P.E. FLORIDA REG. NO. 60113 DATE :  VALID ONLY WITH EMBOSSED SEAL	
		FILE: MAST Baseline to Santos Multi Use Paved Trail Option 2.dwg		PROJECT #			REVIEWED BY		W.M.	1/19/24	DATE	BY		DESCRIPTION



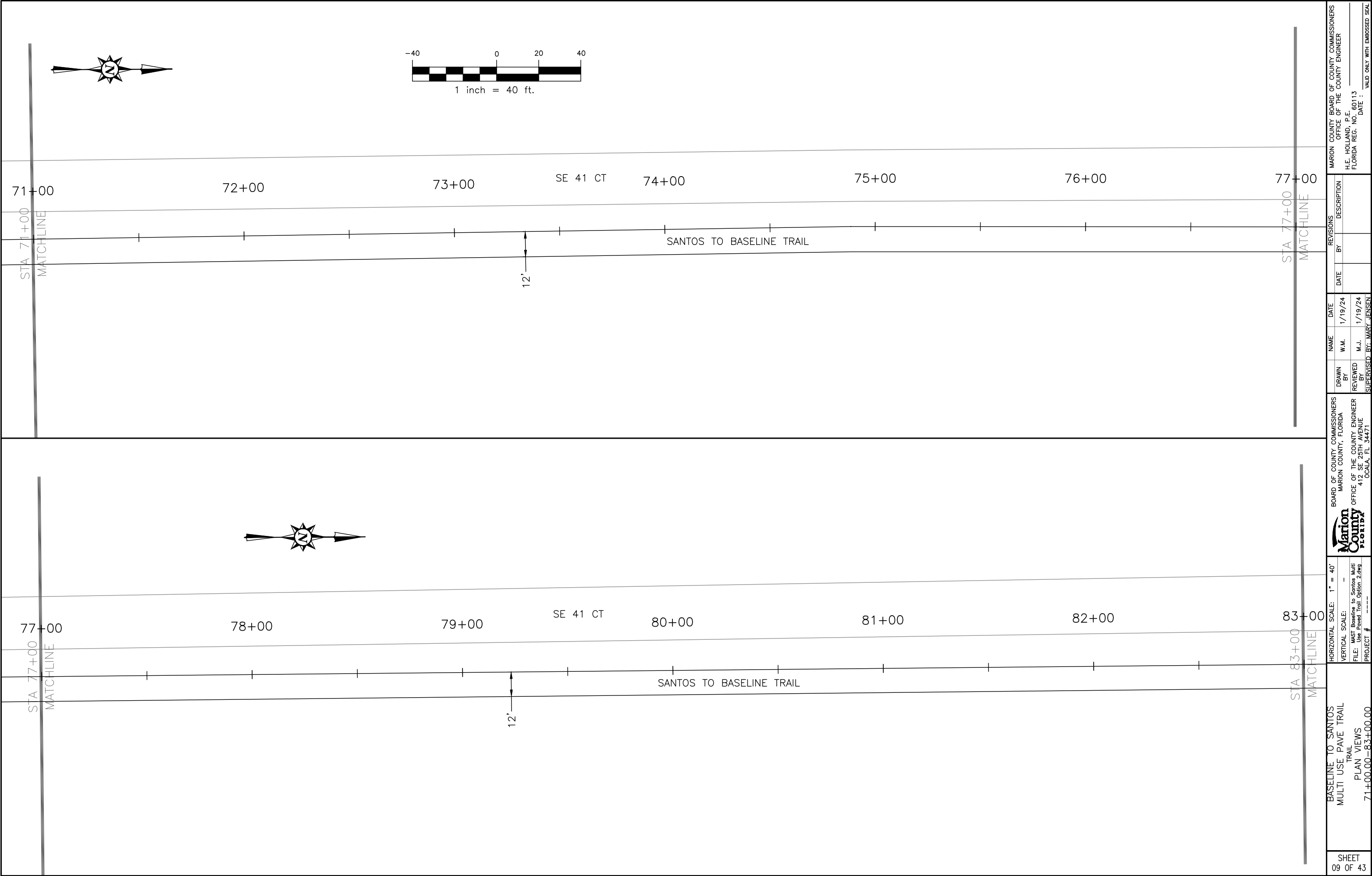






SHEET 08 OF 43	BASELINE TO SANTOS MULTI USE PAVE TRAIL TRAIL PLAN VIEWS 59+00.00-71+00.00	HORIZONTAL SCALE: 1" = 40'				BOARD OF COUNTY COMMISSIONERS MARION COUNTY, FLORIDA				MARION COUNTY BOARD OF COUNTY COMMISSIONERS OFFICE OF THE COUNTY ENGINEER			
		VERTICAL SCALE: -				OFFICE OF THE COUNTY ENGINEER 412 SE 25TH AVENUE OCALA, FL 34471				H.E. HOLLAND, P.E. FLORIDA REG. NO. 60113			
		FILE: MAST Baseline to Santos Multi Use Paved Trail Option 2.dwg				DRAWN BY				DATE			
		PROJECT #				REVIEWED BY				BY			
						SUPERVISED BY: MARY JENSEN				REVISIONS			
										DATE			
										BY			
										DESCRIPTION			





SHEET  
09 OF 43

BASELINE TO SANTOS  
MULTI USE PAVE TRAIL  
PLAN VIEWS  
71+00.00-83+00.00

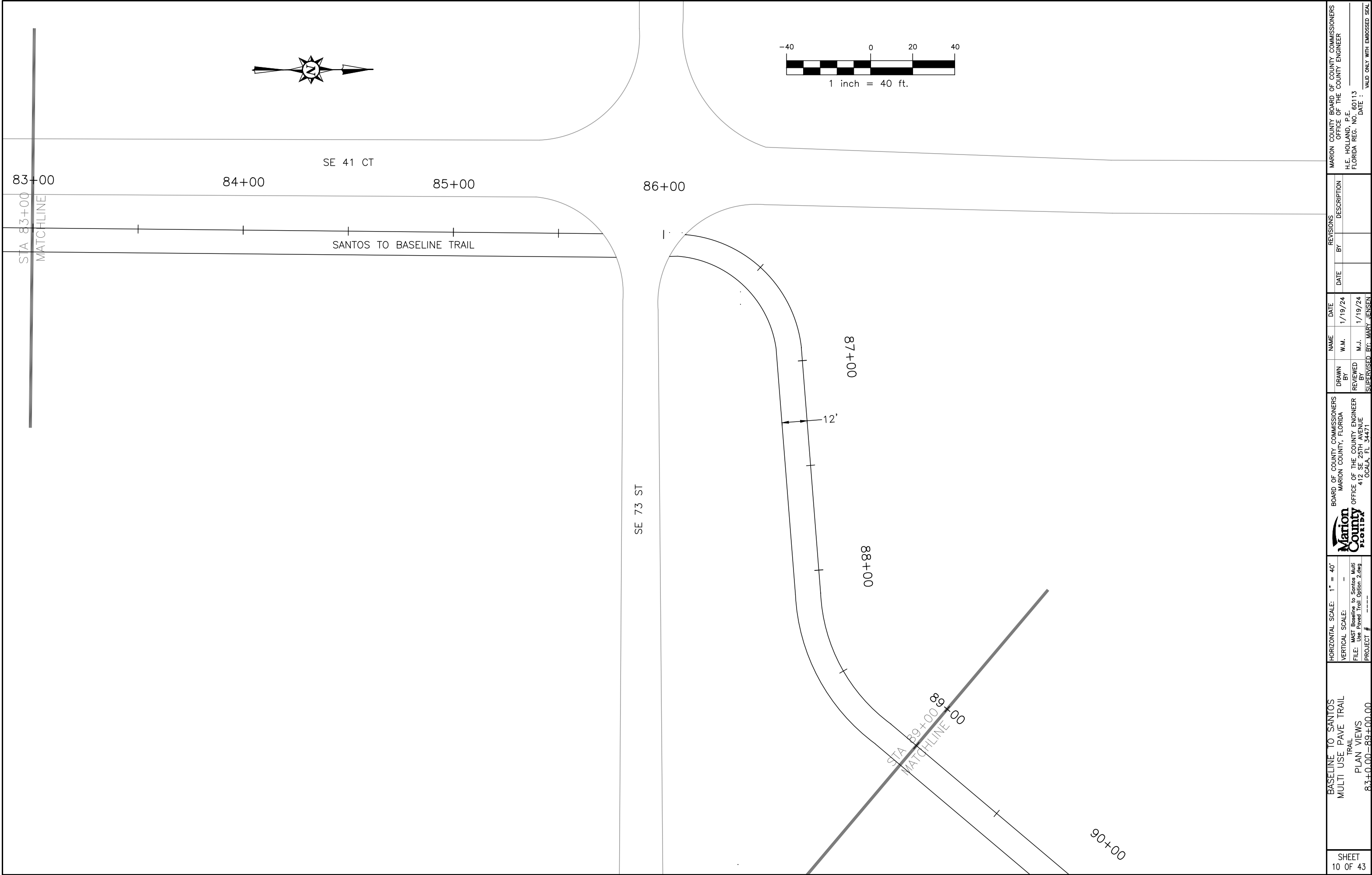
HORIZONTAL SCALE: 1" = 40'  
VERTICAL SCALE: -  
FILE: MAST Baseline to Santos Multi  
Option 2.dwg  
PROJECT # ----

**Marion County**  
FLORIDA  
BOARD OF COUNTY COMMISSIONERS  
MARION COUNTY, FLORIDA  
OFFICE OF THE COUNTY ENGINEER  
412 SE 25TH AVENUE  
OCALA, FL 34471

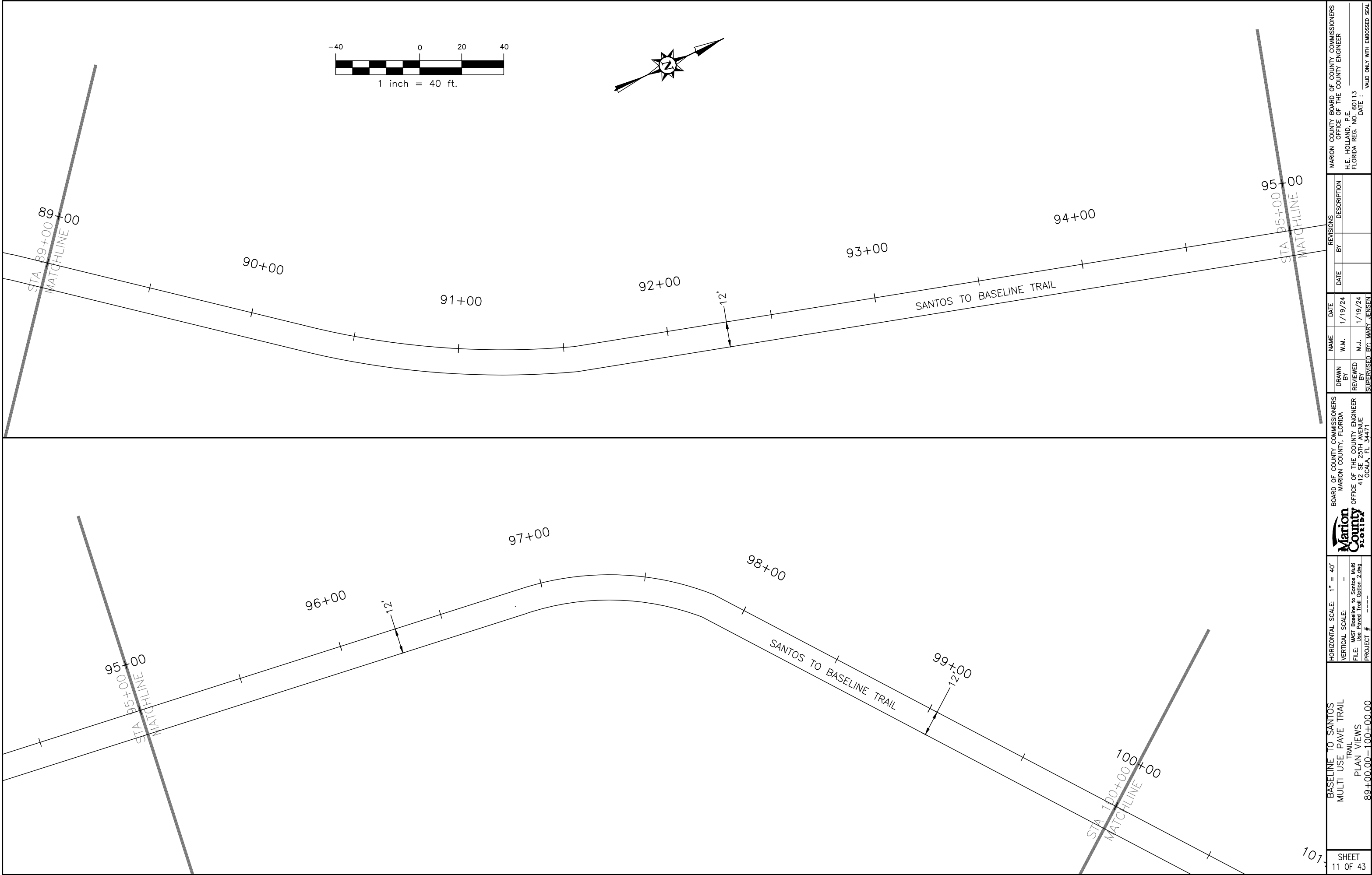
DRAWN BY	NAME	DATE
REVIEWED BY <td>W.M.<td>1/19/24</td></td>	W.M. <td>1/19/24</td>	1/19/24
SUPERVISED BY <td>M.J.<td>1/19/24</td></td>	M.J. <td>1/19/24</td>	1/19/24

DATE	REVISIONS
	BY DESCRIPTION

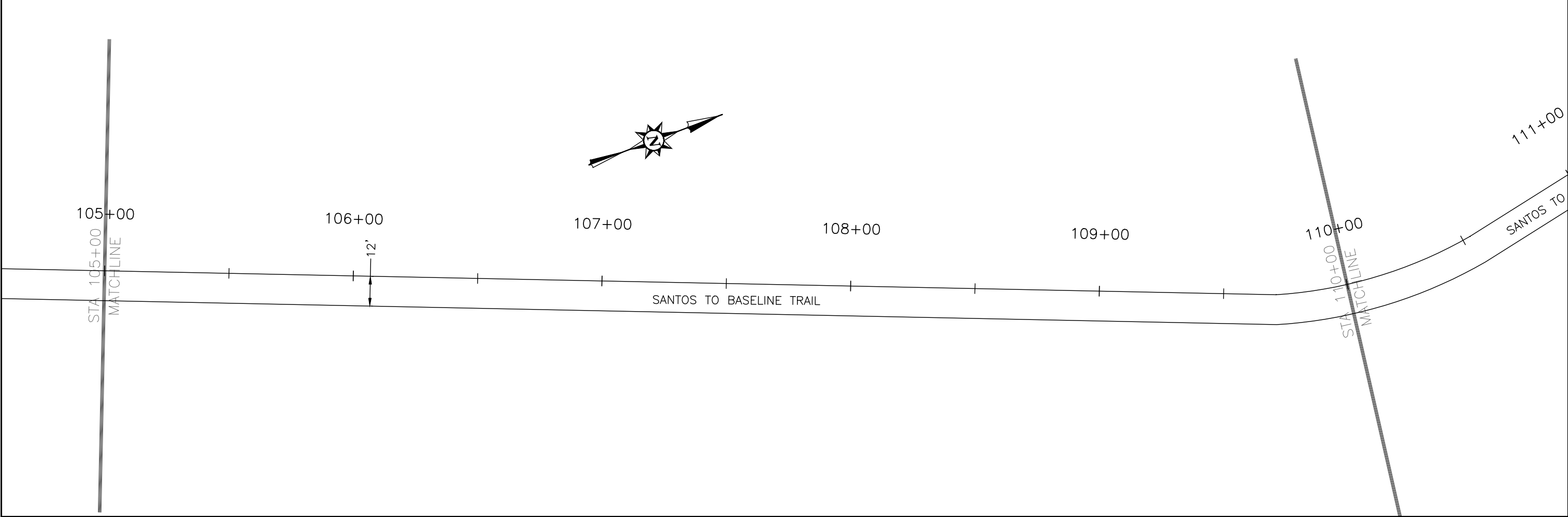
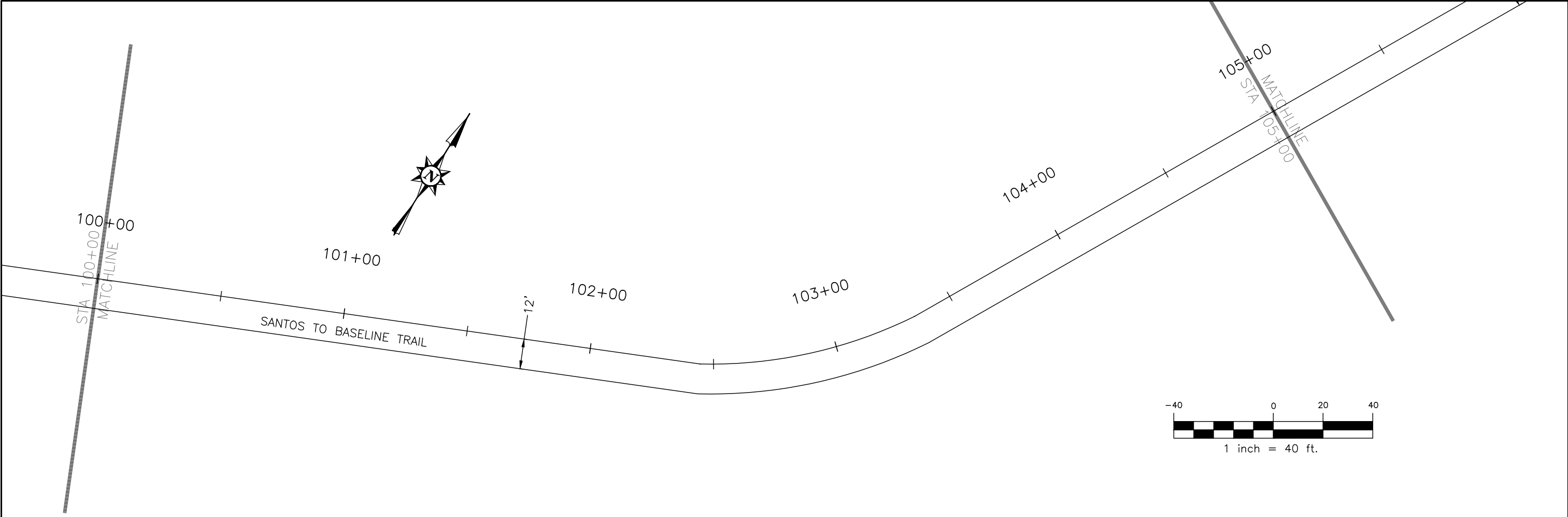
MARION COUNTY BOARD OF COUNTY COMMISSIONERS  
OFFICE OF THE COUNTY ENGINEER  
H.E. HOLLAND, P.E.  
FLORIDA REG. NO. 60113  
DATE :  
VALID ONLY WITH EMBOSSED SEAL



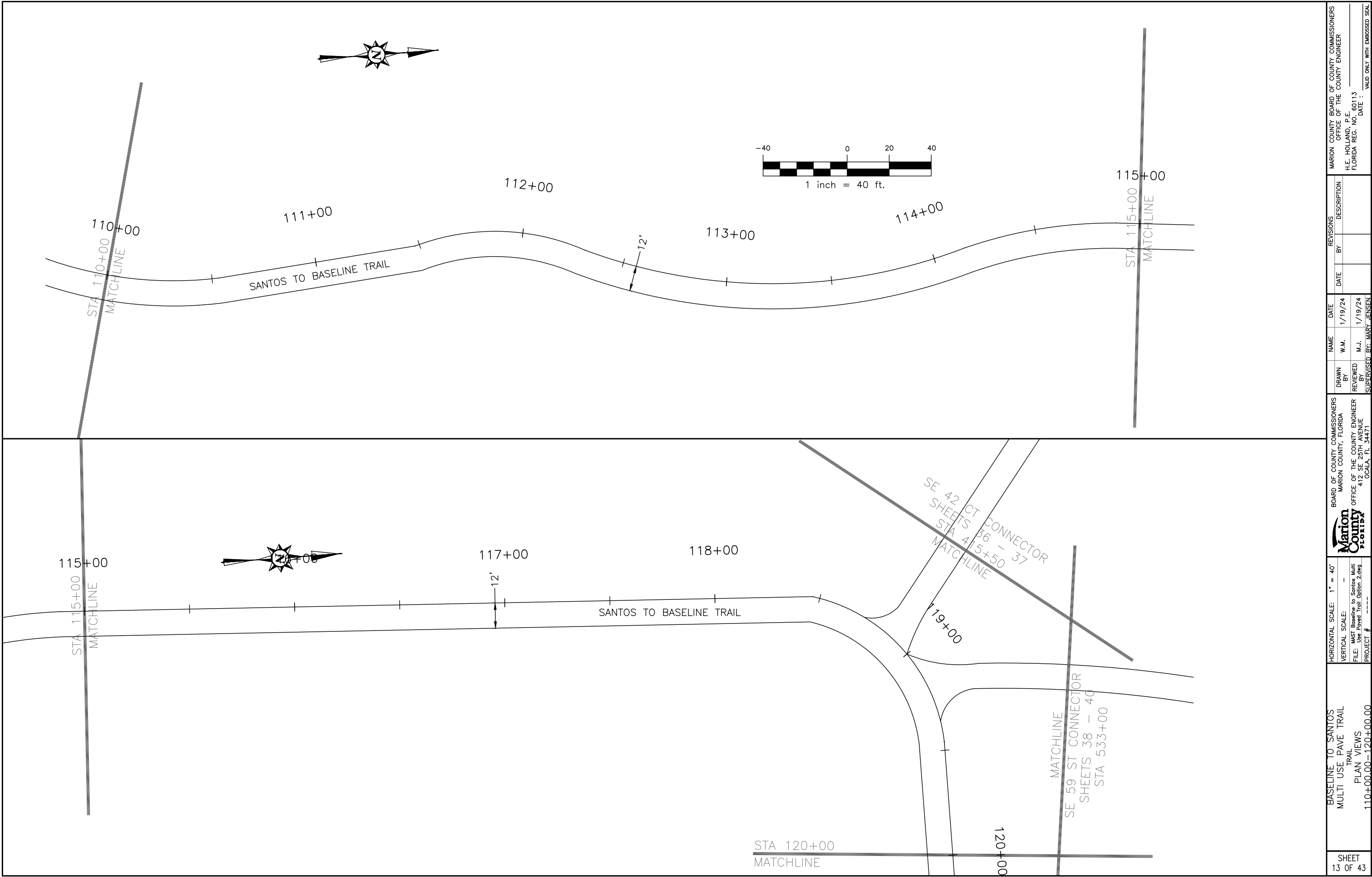
SHEET 10 OF 43	BASELINE TO SANTOS MULTI USE PAVE TRAIL TRAIL PLAN VIEWS 83+0.00-89+00.00	HORIZONTAL SCALE: 1" = 40'		 BOARD OF COUNTY COMMISSIONERS MARION COUNTY, FLORIDA OFFICE OF THE COUNTY ENGINEER 412 SE 25TH AVENUE OCALA, FL 34471	DRAWN BY	NAME	DATE	REVISIONS		MARION COUNTY BOARD OF COUNTY COMMISSIONERS OFFICE OF THE COUNTY ENGINEER H.E. HOLLAND, P.E. FLORIDA REG. NO. 60113 DATE : VALID ONLY WITH EMBOSSED SEAL	
		VERTICAL SCALE: -			BY	W.M.	1/19/24	DATE	BY		DESCRIPTION
		FILE: MAST Baseline to Santos Multi Use Paved Trail Option 2.dwg			REVIEWED BY	M.J.	1/19/24				
		PROJECT #			SUPERVISED BY: MARY JENSEN						



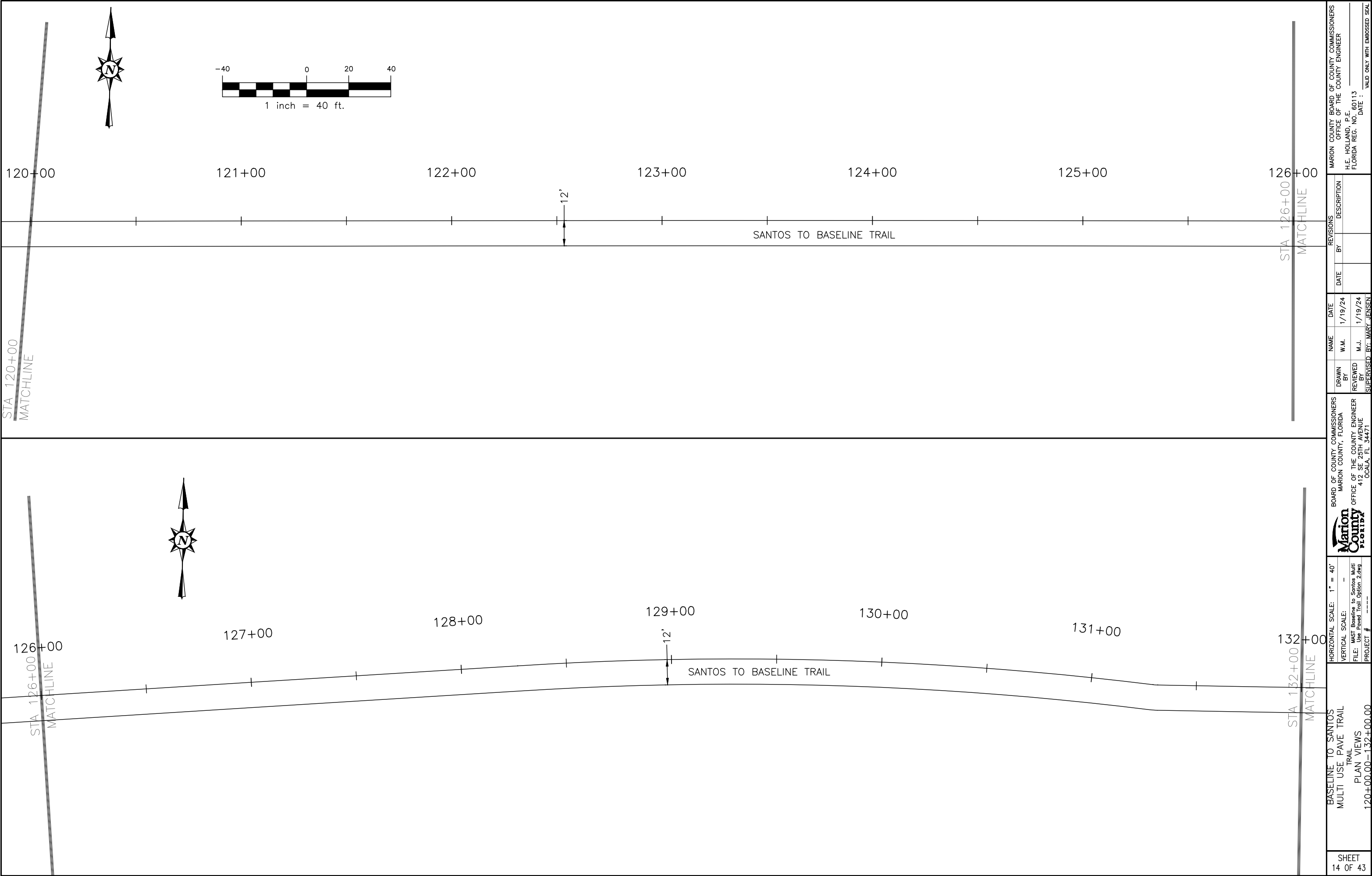
BASELINE TO SANTOS MULTI USE PAVE TRAIL TRAIL PLAN VIEWS 89+00.00-100+00.00	SHEET 11 OF 43	
	PROJECT #	
 BOARD OF COUNTY COMMISSIONERS MARION COUNTY, FLORIDA OFFICE OF THE COUNTY ENGINEER 412 SE 25TH AVENUE OCALA, FL 34471	HORIZONTAL SCALE: 1" = 40'	
	VERTICAL SCALE: - FILE: MAST Baseline to Santos Multi Use Paved Trail Option 2.dwg	
DRAWN BY REVIEWED BY SUPERVISED BY: MARY JENSEN	NAME W.M. M.J.	
	DATE 1/19/24 1/19/24	
REVISIONS DATE BY	DESCRIPTION	
	MARION COUNTY BOARD OF COUNTY COMMISSIONERS OFFICE OF THE COUNTY ENGINEER H.E. HOLLAND, P.E. FLORIDA REG. NO. 60113 DATE : VALID ONLY WITH EMBOSSED SEAL	



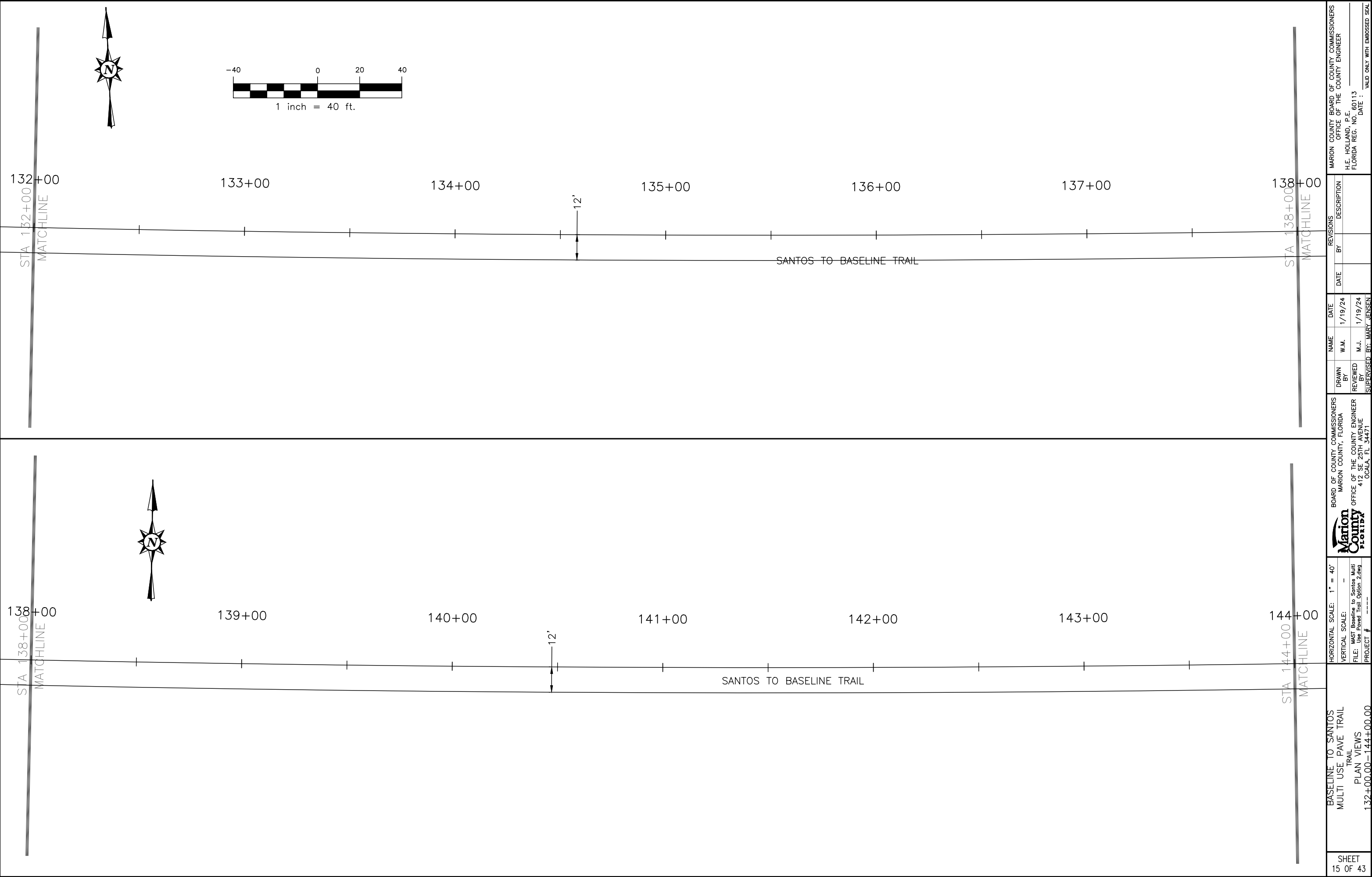
SHEET 12 OF 43	BASELINE TO SANTOS MULTI USE PAVE TRAIL TRAIL PLAN VIEWS 100+00.00-110+00.00	HORIZONTAL SCALE: 1" = 40'		BOARD OF COUNTY COMMISSIONERS MARION COUNTY, FLORIDA		DRAWN BY		NAME	DATE	REVISIONS		MARION COUNTY BOARD OF COUNTY COMMISSIONERS OFFICE OF THE COUNTY ENGINEER H.E. HOLLAND, P.E. FLORIDA REG. NO. 60113 DATE : VALID ONLY WITH EMBOSSED SEAL
		VERTICAL SCALE: -				BY		W.M.	1/19/24	DATE		
		FILE: MAST Baseline to Santos Multi Use Paved Trail Option 2.dwg		OFFICE OF THE COUNTY ENGINEER 412 SE 25TH AVENUE OCALA, FL 34471		REVIEWED BY		M.J.	1/19/24	BY		
		PROJECT #				SUPERVISED BY: MARY JENSEN						



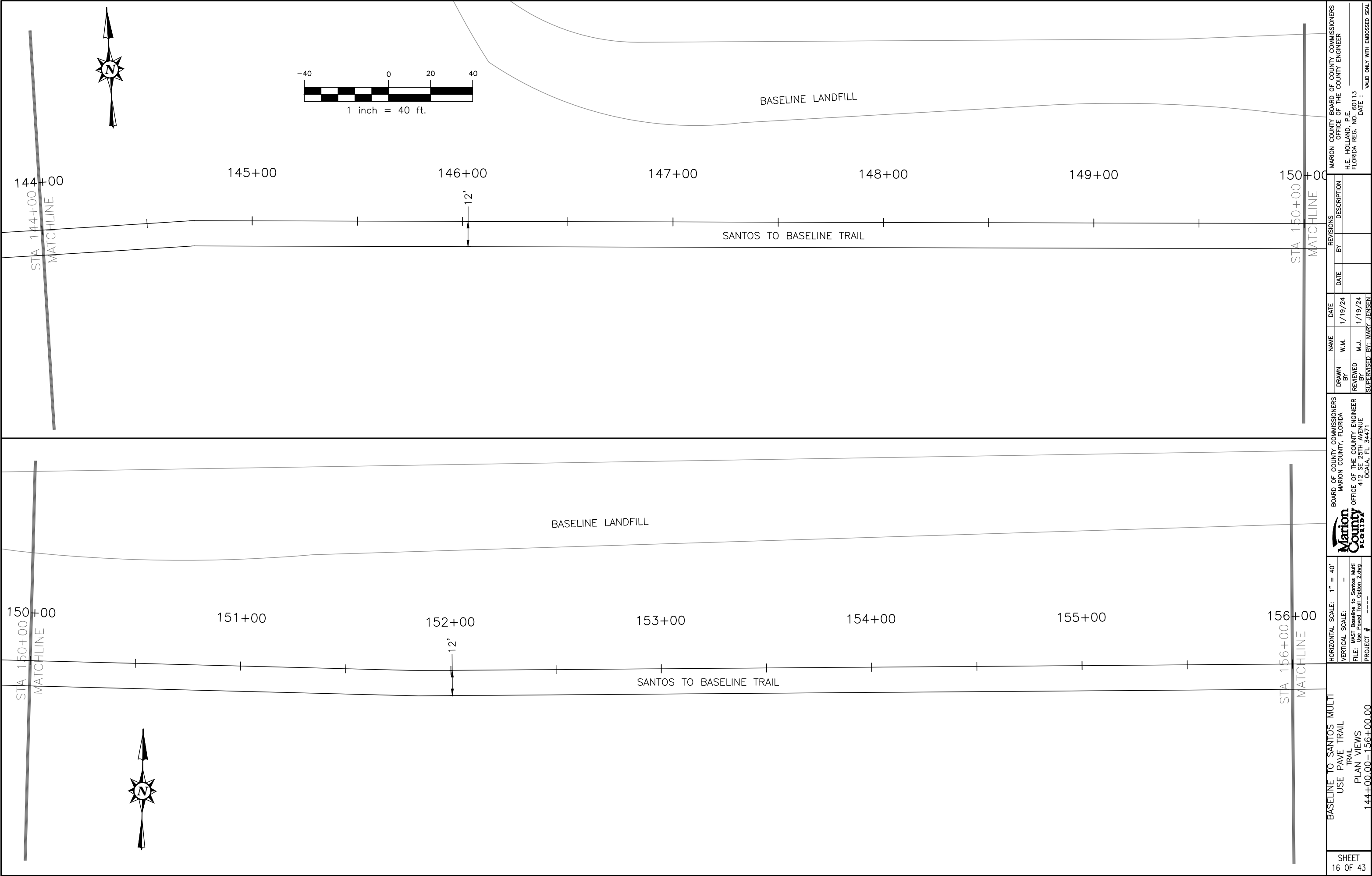
SHEET 13 OF 43	BASELINE TO SANTOS MULTI USE PAVE TRAIL TRAIL PLAN VIEWS 110+00.00-120+00.00	HORIZONTAL SCALE: 1" = 40' VERTICAL SCALE: - FILE: MAST Baseline to Santos Multi Use Paved Trail Option 2.dwg PROJECT #	 BOARD OF COUNTY COMMISSIONERS MARION COUNTY, FLORIDA OFFICE OF THE COUNTY ENGINEER 412 SE 25TH AVENUE OCALA, FL 34471	DRAWN BY	NAME W.M.	DATE 1/19/24	REVISIONS		MARION COUNTY BOARD OF COUNTY COMMISSIONERS OFFICE OF THE COUNTY ENGINEER H.E. HOLLAND, P.E. FLORIDA REG. NO. 60113 DATE : VALID ONLY WITH EMBOSSED SEAL
				REVIEWED BY	M.J.	1/19/24	DATE	BY	



SHEET 14 OF 43	BASELINE TO SANTOS MULTI USE PAVE TRAIL TRAIL PLAN VIEWS 120+00.00-132+00.00	HORIZONTAL SCALE: 1" = 40' VERTICAL SCALE: - FILE: MAST Baseline to Santos Multi Use Paved Trail Option 2.dwg PROJECT #	 BOARD OF COUNTY COMMISSIONERS MARION COUNTY, FLORIDA OFFICE OF THE COUNTY ENGINEER 412 SE 25TH AVENUE OCALA, FL 34471	DRAWN BY	NAME W.M.	DATE 1/19/24	REVISIONS		MARION COUNTY BOARD OF COUNTY COMMISSIONERS OFFICE OF THE COUNTY ENGINEER H.E. HOLLAND, P.E. FLORIDA REG. NO. 60113 DATE : VALID ONLY WITH EMBOSSED SEAL
				REVIEWED BY	M.J.	1/19/24	DATE		

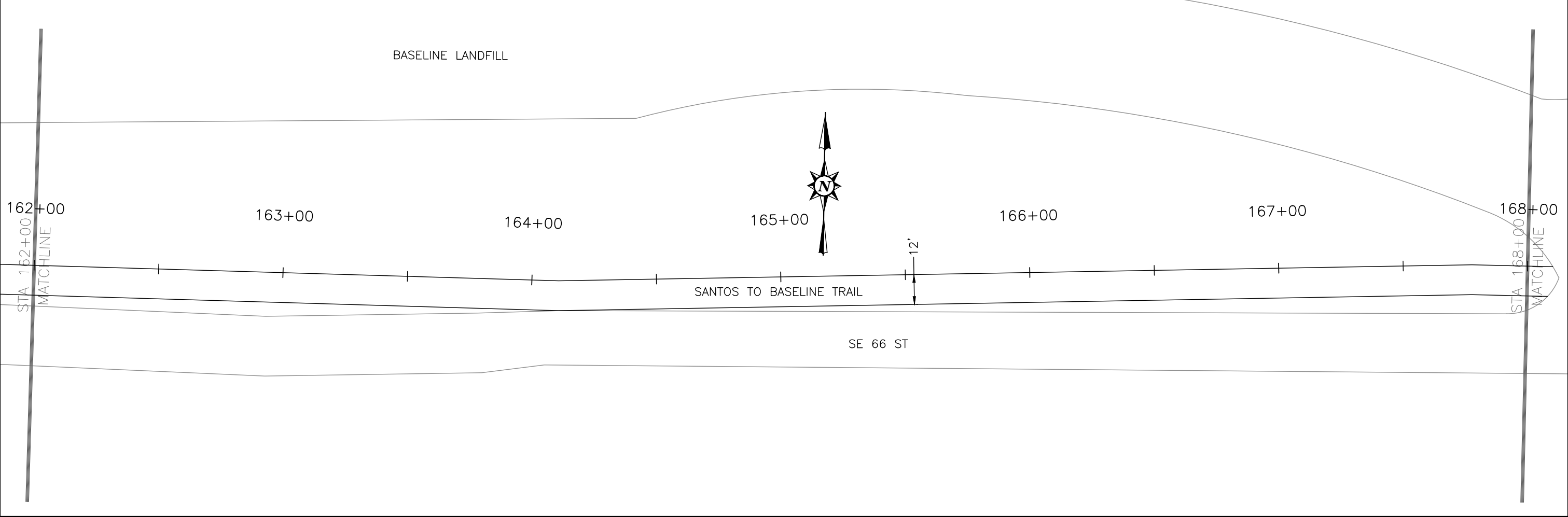
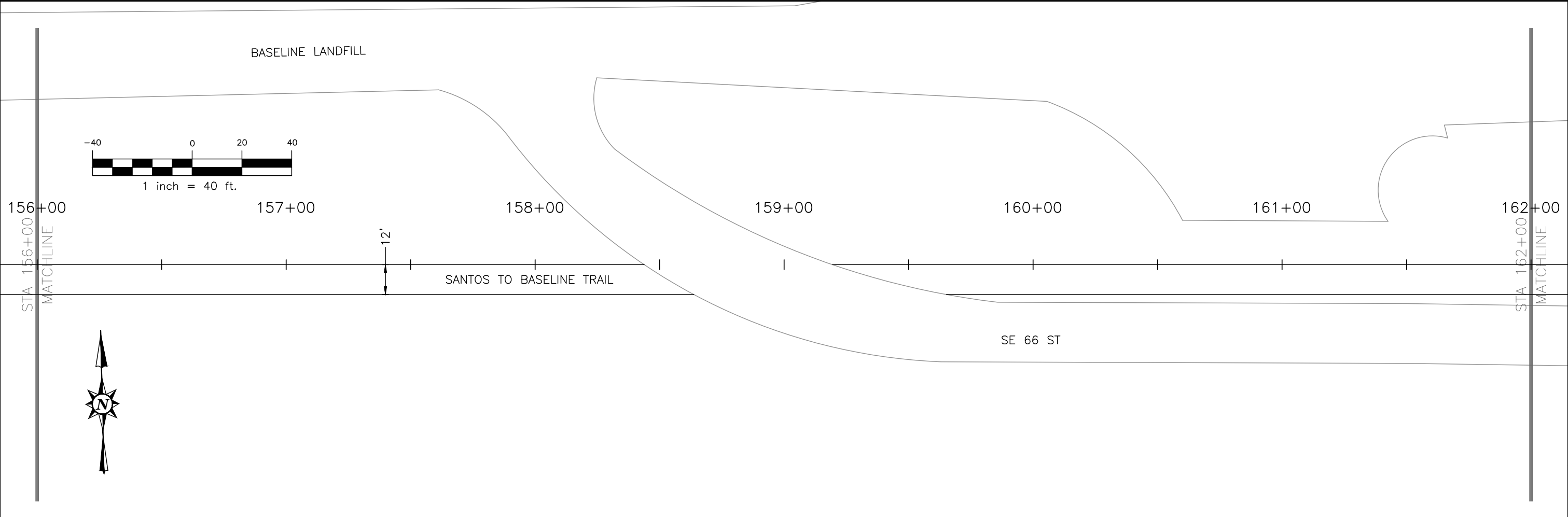


SHEET 15 OF 43	BASELINE TO SANTOS MULTI USE PAVE TRAIL TRAIL PLAN VIEWS 132+00.00-144+00.00	HORIZONTAL SCALE: 1" = 40' - VERTICAL SCALE: MAST Baseline to Santos Multi Use Paved Trail Option 2.dwg	PROJECT #	BOARD OF COUNTY COMMISSIONERS MARION COUNTY, FLORIDA  OFFICE OF THE COUNTY ENGINEER 412 SE 25TH AVENUE OCALA, FL 34471	DRAWN BY	NAME	DATE	REVISIONS		MARION COUNTY BOARD OF COUNTY COMMISSIONERS OFFICE OF THE COUNTY ENGINEER H.E. HOLLAND, P.E. FLORIDA REG. NO. 60113 DATE : VALID ONLY WITH EMBOSSED SEAL	
					BY	W.M.	1/19/24	DATE	BY		DESCRIPTION
					REVIEWED BY	M.J.	1/19/24				
					SUPERVISED BY	MARY JENSEN					

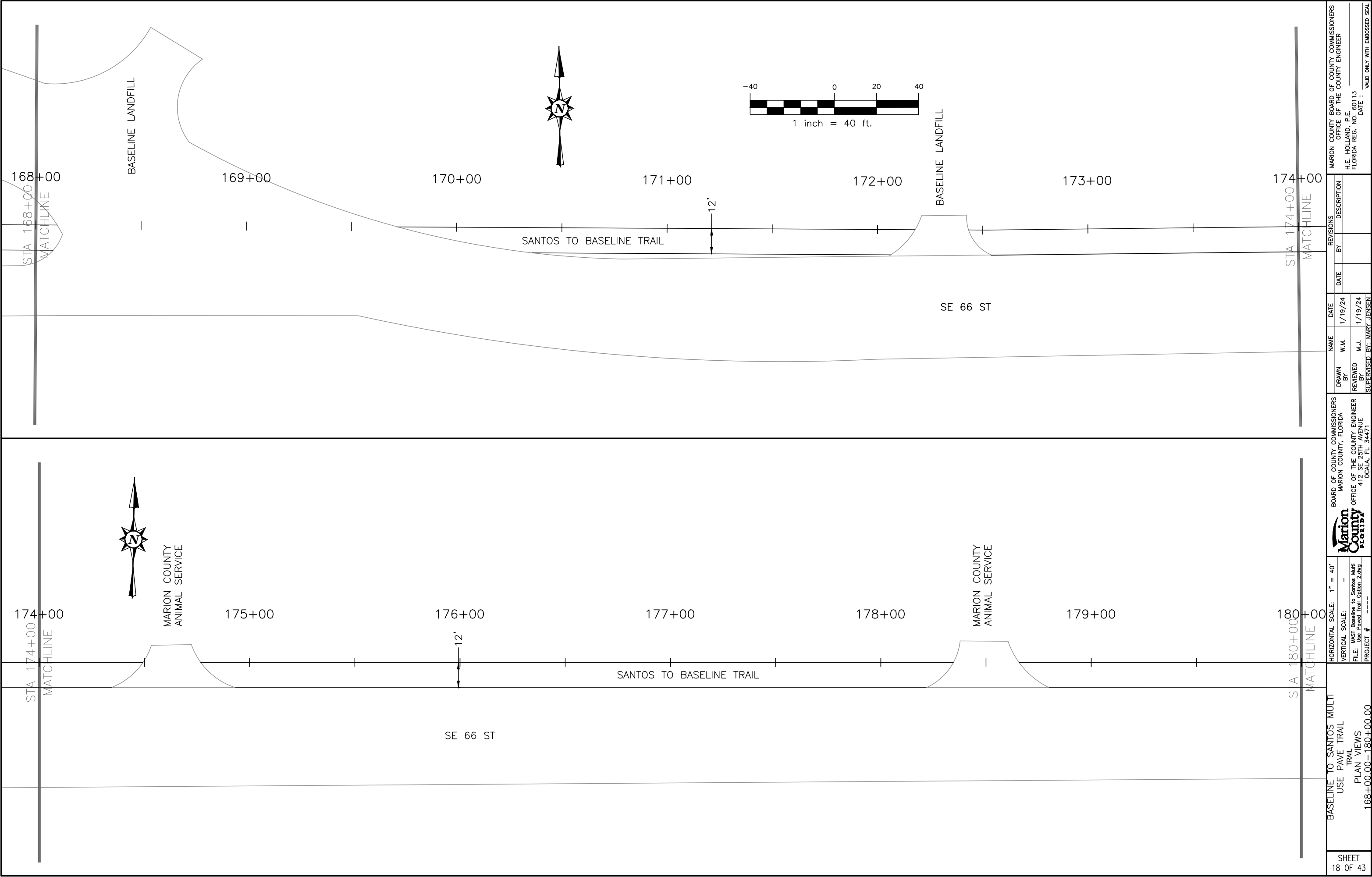


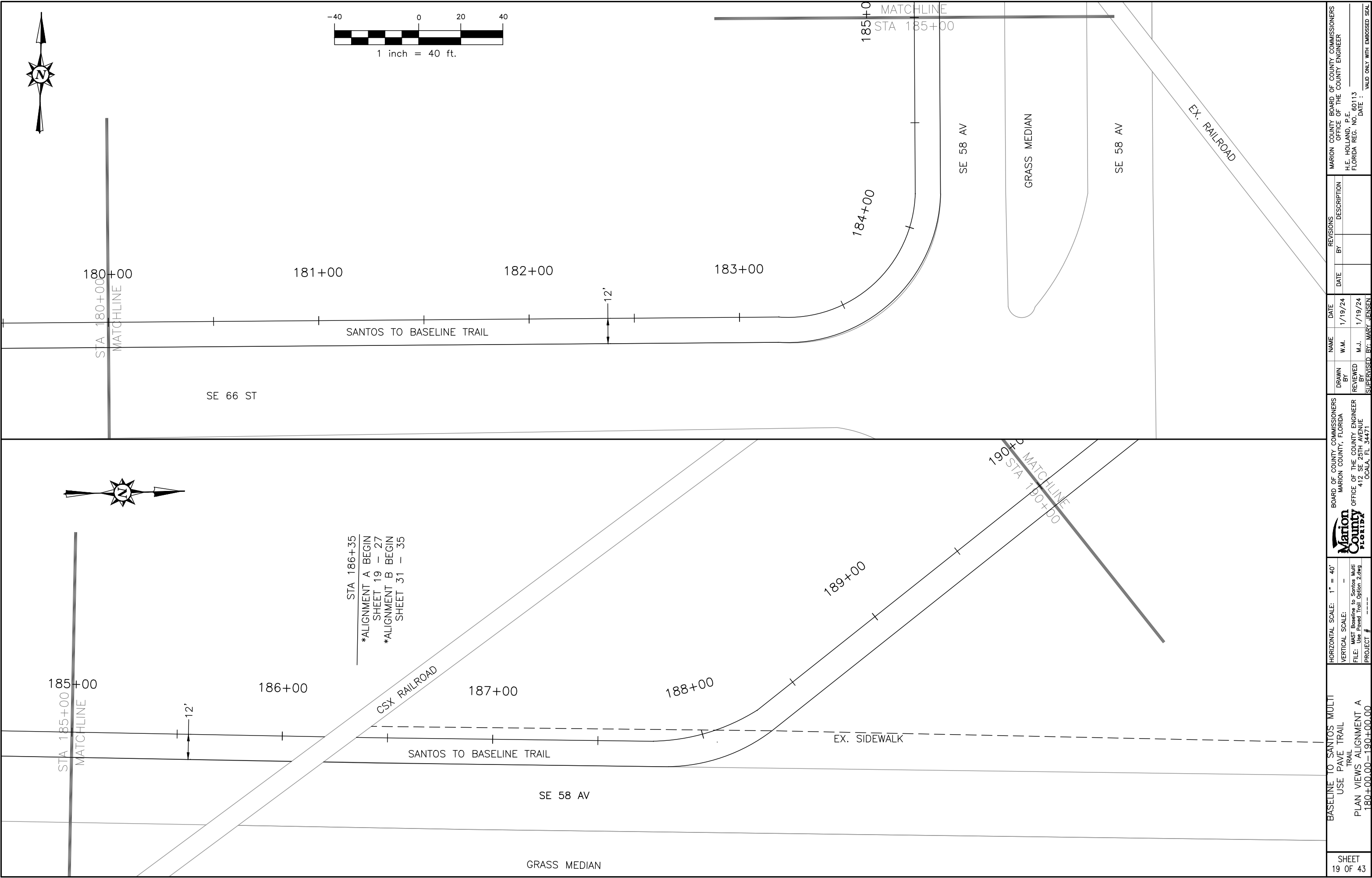
SHEET 16 OF 43	BASELINE TO SANTOS MULTI USE PAVE TRAIL TRAIL PLAN VIEWS 144+00.00-156+00.00	HORIZONTAL SCALE: 1" = 40'		VERTICAL SCALE: -		FILE: MAST Baseline to Santos Multi Use Paved Trail Option 2.dwg		PROJECT # 144+00.00-156+00.00		BOARD OF COUNTY COMMISSIONERS MARION COUNTY, FLORIDA  OFFICE OF THE COUNTY ENGINEER 412 SE 25TH AVENUE OCALA, FL 34471		DRAWN BY		DATE		REVISIONS		MARION COUNTY BOARD OF COUNTY COMMISSIONERS OFFICE OF THE COUNTY ENGINEER H.E. HOLLAND, P.E. FLORIDA REG. NO. 60113			
												W.M.		1/19/24							
												M.J.		1/19/24							
												SUPERVISED BY: MARY JENSEN									
										DATE : _____										VALID ONLY WITH EMBOSSED SEAL	

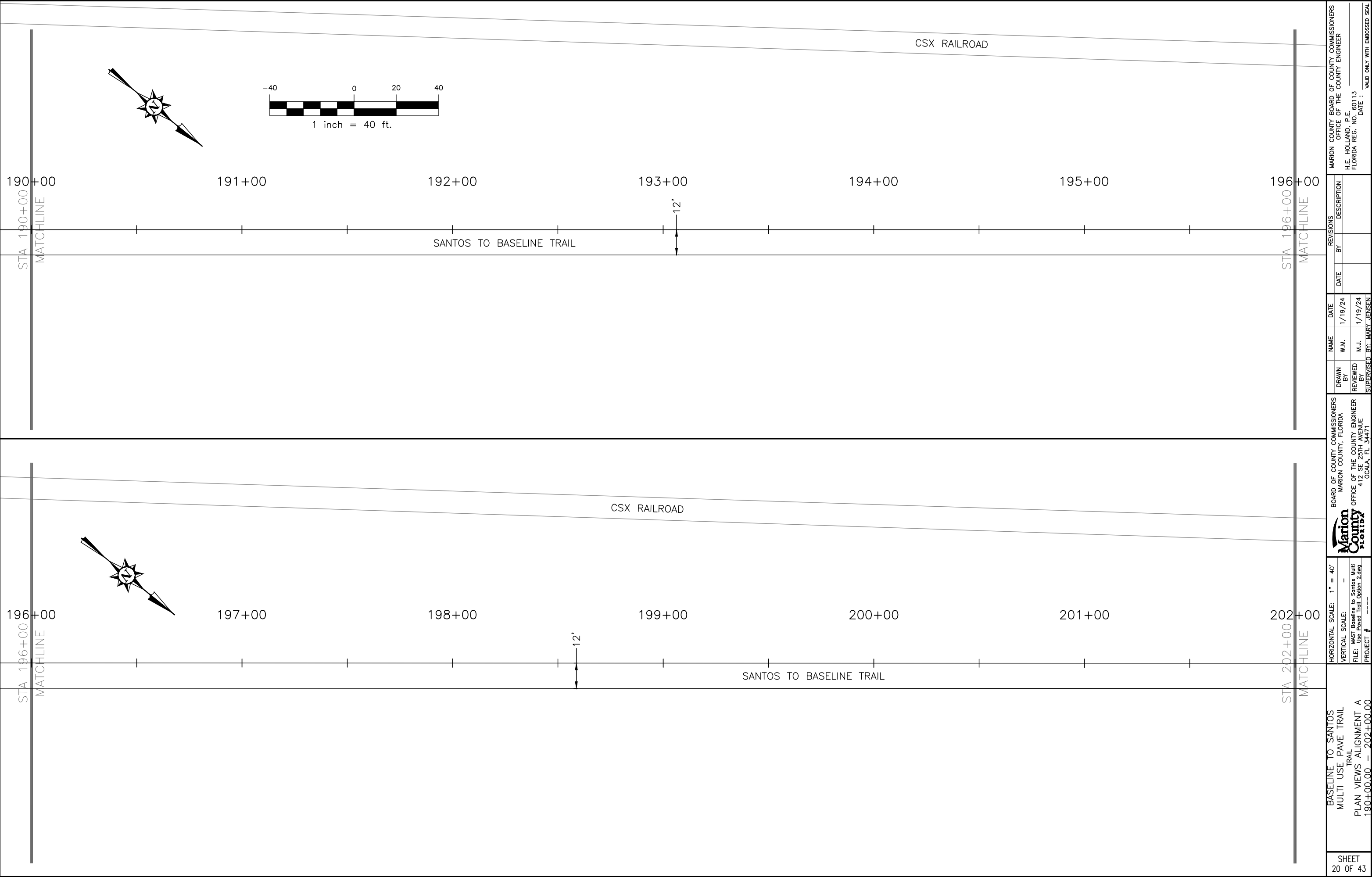




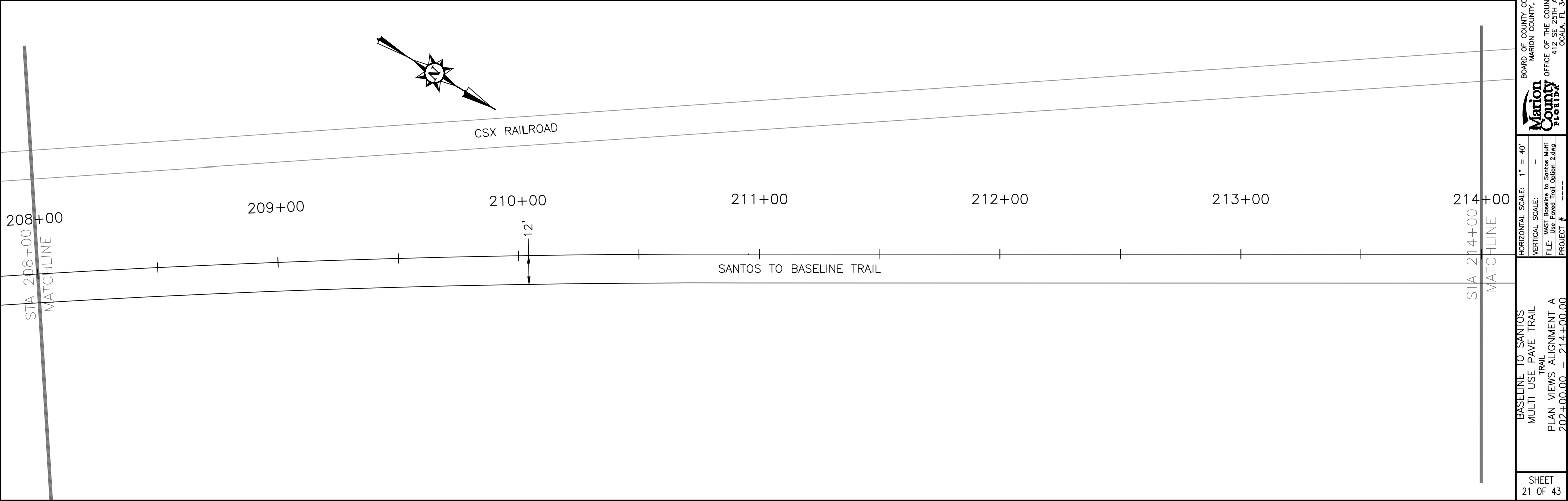
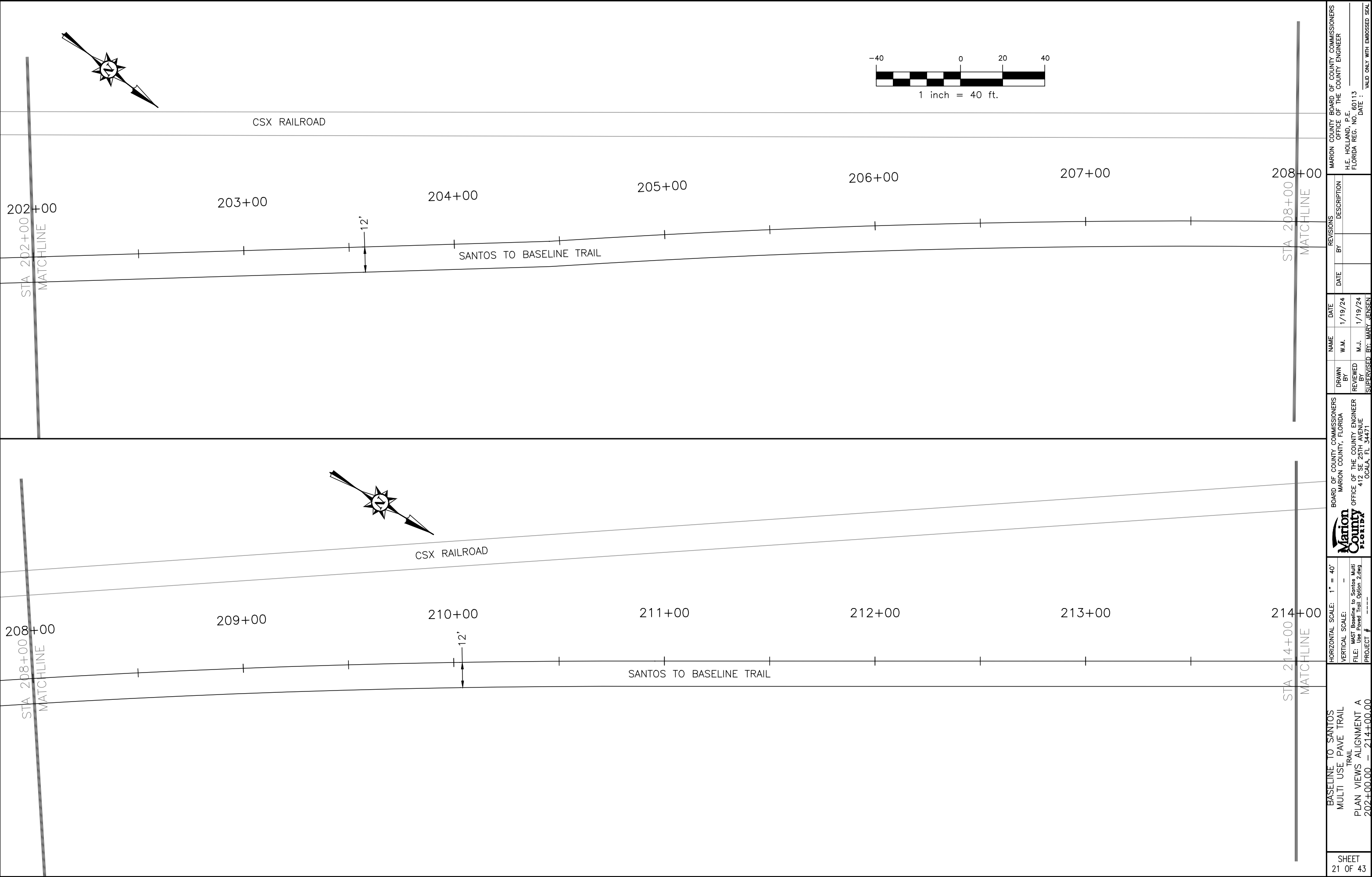
SHEET 17 OF 43	BASELINE TO SANTOS MULTI USE PAVE TRAIL TRAIL PLAN VIEWS 156+00.00-168+00.00	HORIZONTAL SCALE: 1" = 40'		BOARD OF COUNTY COMMISSIONERS MARION COUNTY, FLORIDA		MARION COUNTY BOARD OF COUNTY COMMISSIONERS OFFICE OF THE COUNTY ENGINEER	
		VERTICAL SCALE: -		OFFICE OF THE COUNTY ENGINEER 412 SE 25TH AVENUE OCALA, FL 34471		H.E. HOLLAND, P.E. FLORIDA REG. NO. 60113	
		FILE: MAST Baseline to Santos Multi Use Paved Trail Option 2.dwg		DRAWN BY		DATE	
		PROJECT #		REVIEWED BY		DATE	
		156+00.00-168+00.00		SUPERVISED BY: MARY JENSEN		DATE : VALID ONLY WITH EMBOSSED SEAL	



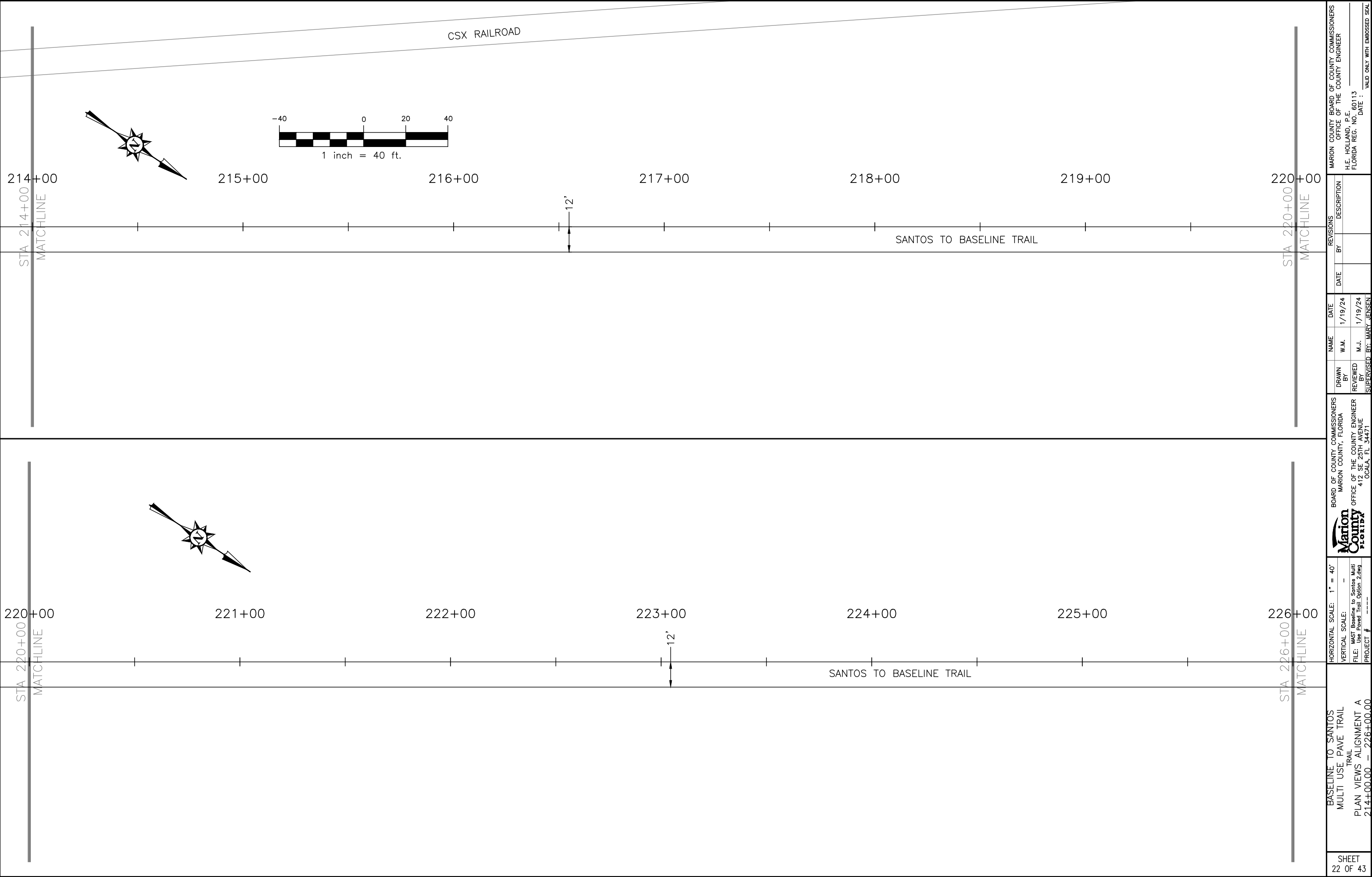





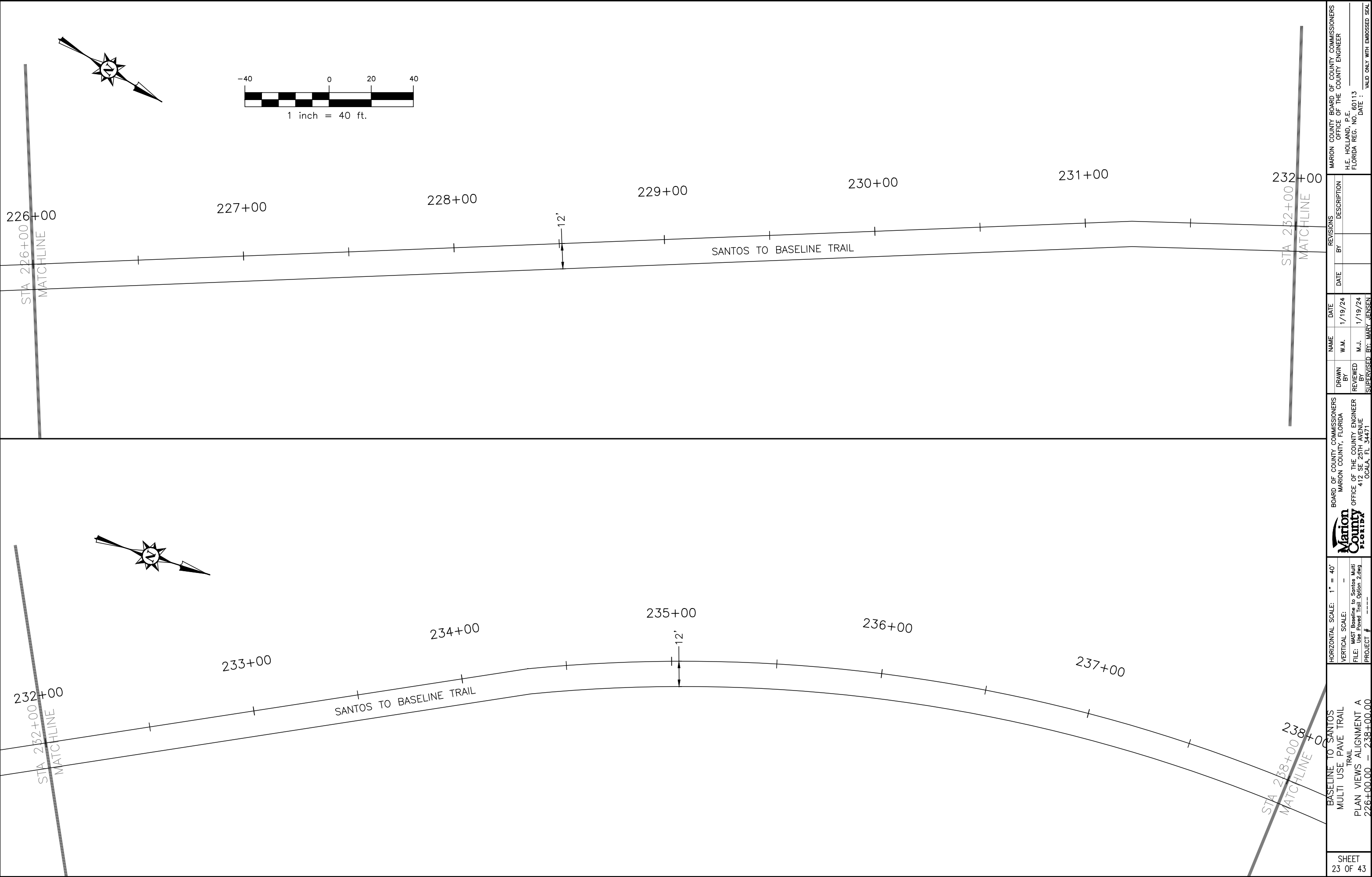
SHEET 20 OF 43	BASELINE TO SANTOS MULTI USE PAVE TRAIL TRAIL PLAN VIEWS ALIGNMENT A 190+00.00 - 202+00.00	HORIZONTAL SCALE: 1" = 40'		BOARD OF COUNTY COMMISSIONERS MARION COUNTY, FLORIDA		MARION COUNTY BOARD OF COUNTY COMMISSIONERS OFFICE OF THE COUNTY ENGINEER					
		VERTICAL SCALE: -				H.E. HOLLAND, P.E.					
		FILE: MAST Baseline to Santos Multi Use Paved Trail Option 2.dwg		412 SE 25TH AVENUE OCALA, FL 34471		FLORIDA REG. NO. 60113					
		PROJECT #				DATE :					
				DRAWN BY	NAME W.M.	DATE 1/19/24	REVISIONS				
				REVIEWED BY	M.J.	1/19/24	DATE	BY	DESCRIPTION		
				SUPERVISED BY: MARY JENSEN						VALID ONLY WITH EMBOSSED SEAL	



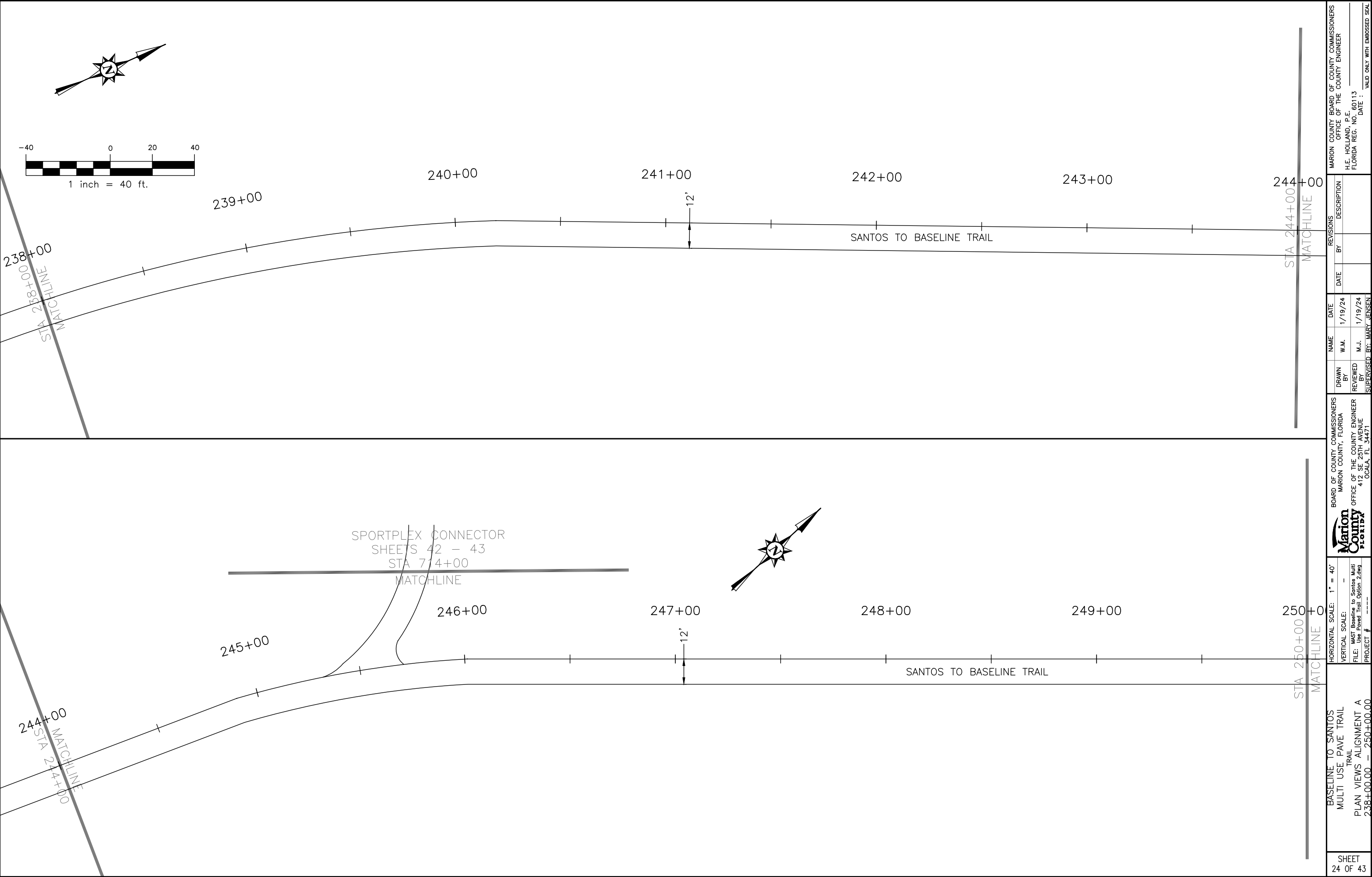
SHEET 21 OF 43	BASELINE TO SANTOS MULTI USE PAVE TRAIL TRAIL PLAN VIEWS ALIGNMENT A 202+00.00 — 214+00.00	HORIZONTAL SCALE: 1" = 40'		BOARD OF COUNTY COMMISSIONERS MARION COUNTY, FLORIDA		MARION COUNTY BOARD OF COUNTY COMMISSIONERS OFFICE OF THE COUNTY ENGINEER	
		VERTICAL SCALE: —		DRAWN BY		DATE	
		FILE: MAST Baseline to Santos Multi Use Paved Trail Option 2.dwg		REVIEWED BY		BY	
		PROJECT #		SUPERVISED BY: MARY JENSEN		DATE :	
		MARION COUNTY, FLORIDA		OFFICE OF THE COUNTY ENGINEER 412 SE 25TH AVENUE OCALA, FL 34471		H.E. HOLLAND, P.E. FLORIDA REG. NO. 60113	



SHEET 22 OF 43	BASELINE TO SANTOS MULTI USE PAVE TRAIL TRAIL PLAN VIEWS ALIGNMENT A 214+00.00 - 226+00.00	BOARD OF COUNTY COMMISSIONERS MARION COUNTY, FLORIDA  OFFICE OF THE COUNTY ENGINEER 412 SE 25TH AVENUE OCALA, FL 34471										MARION COUNTY BOARD OF COUNTY COMMISSIONERS OFFICE OF THE COUNTY ENGINEER H.E. HOLLAND, P.E. FLORIDA REG. NO. 60113 DATE : _____				VALID ONLY WITH EMBOSSED SEAL
		HORIZONTAL SCALE: 1" = 40'		DRAWN BY		NAME		DATE		REVISIONS						
		VERTICAL SCALE: -		FILE: MAST Baseline to Santos Multi Use Paved Trail Option 2.dwg		REVIEWED BY		W.M.		BY		DESCRIPTION				
		PROJECT #		SUPERVISED BY: MARY JENSEN		M.J.		1/19/24								

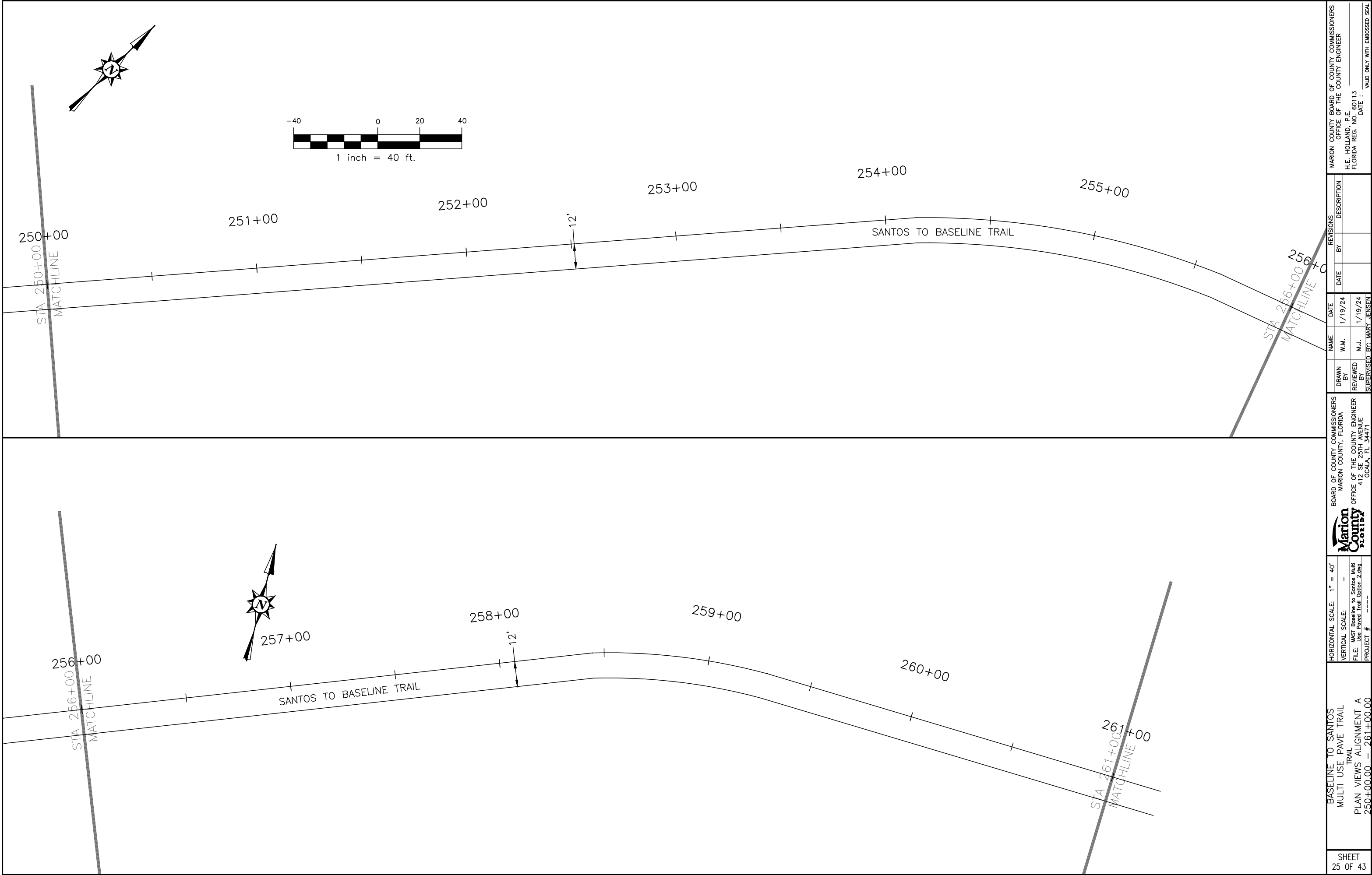


SHEET 23 OF 43	BASELINE TO SANTOS MULTI USE PAVE TRAIL TRAIL PLAN VIEWS ALIGNMENT A 226+00.00 — 238+00.00	HORIZONTAL SCALE: 1" = 40'		BOARD OF COUNTY COMMISSIONERS MARION COUNTY, FLORIDA		MARION COUNTY BOARD OF COUNTY COMMISSIONERS OFFICE OF THE COUNTY ENGINEER	
		VERTICAL SCALE: —		OFFICE OF THE COUNTY ENGINEER 412 SE 25TH AVENUE OCALA, FL 34471		H.E. HOLLAND, P.E. FLORIDA REG. NO. 60113	
		FILE: MAST Baseline to Santos Multi Use Paved Trail Option 2.dwg		DRAWN BY		DATE :	
		PROJECT #		REVIEWED BY		DATE :	
		PROJECT #		SUPERVISED BY: MARY JENSEN		DATE :	
				REVISIONS		VALID ONLY WITH EMBOSSED SEAL	
				DATE			
				BY			
				DATE			
				BY			
				DATE			
				BY			
				DATE			
				BY			
				DATE			
				BY			
				DATE			
				BY			
				DATE			
				BY			
				DATE			
				BY			
				DATE			
				BY			
				DATE			
				BY			
				DATE			
				BY			
				DATE			
				BY			
				DATE			
				BY			
				DATE			
				BY			
				DATE			
				BY			
				DATE			
				BY			
				DATE			
				BY			
				DATE			
				BY			
				DATE			
				BY			
				DATE			
				BY			
				DATE			
				BY			
				DATE			
				BY			
				DATE			
				BY			
				DATE			
				BY			
				DATE			
				BY			
				DATE			
				BY			
				DATE			
				BY			
				DATE			
				BY			
				DATE			
				BY			
				DATE			
				BY			
				DATE			
				BY			
				DATE			
				BY			
				DATE			
				BY			
				DATE			
				BY			
				DATE			
				BY			
				DATE			
				BY			
				DATE			
				BY			
				DATE			
				BY			
				DATE			
				BY			
				DATE			
				BY			
				DATE			
				BY			
				DATE			
				BY			
				DATE			
				BY			
				DATE			
				BY			
				DATE			
				BY			
				DATE			
				BY			
				DATE			
				BY			
				DATE			
				BY			
				DATE			
				BY			
				DATE			
				BY			
				DATE			
				BY			
				DATE			
				BY			
				DATE			
				BY			
				DATE			
				BY			
				DATE			
				BY			
				DATE			
				BY			
				DATE			
				BY			
				DATE			
				BY			
				DATE			
				BY			
				DATE			
				BY			
				DATE			
				BY			
				DATE			
				BY			
				DATE			
				BY			
				DATE			
				BY			
				DATE			
				BY			
				DATE			
				BY			
				DATE			
				BY			
				DATE			
				BY			
				DATE			
				BY			
				DATE			
				BY			

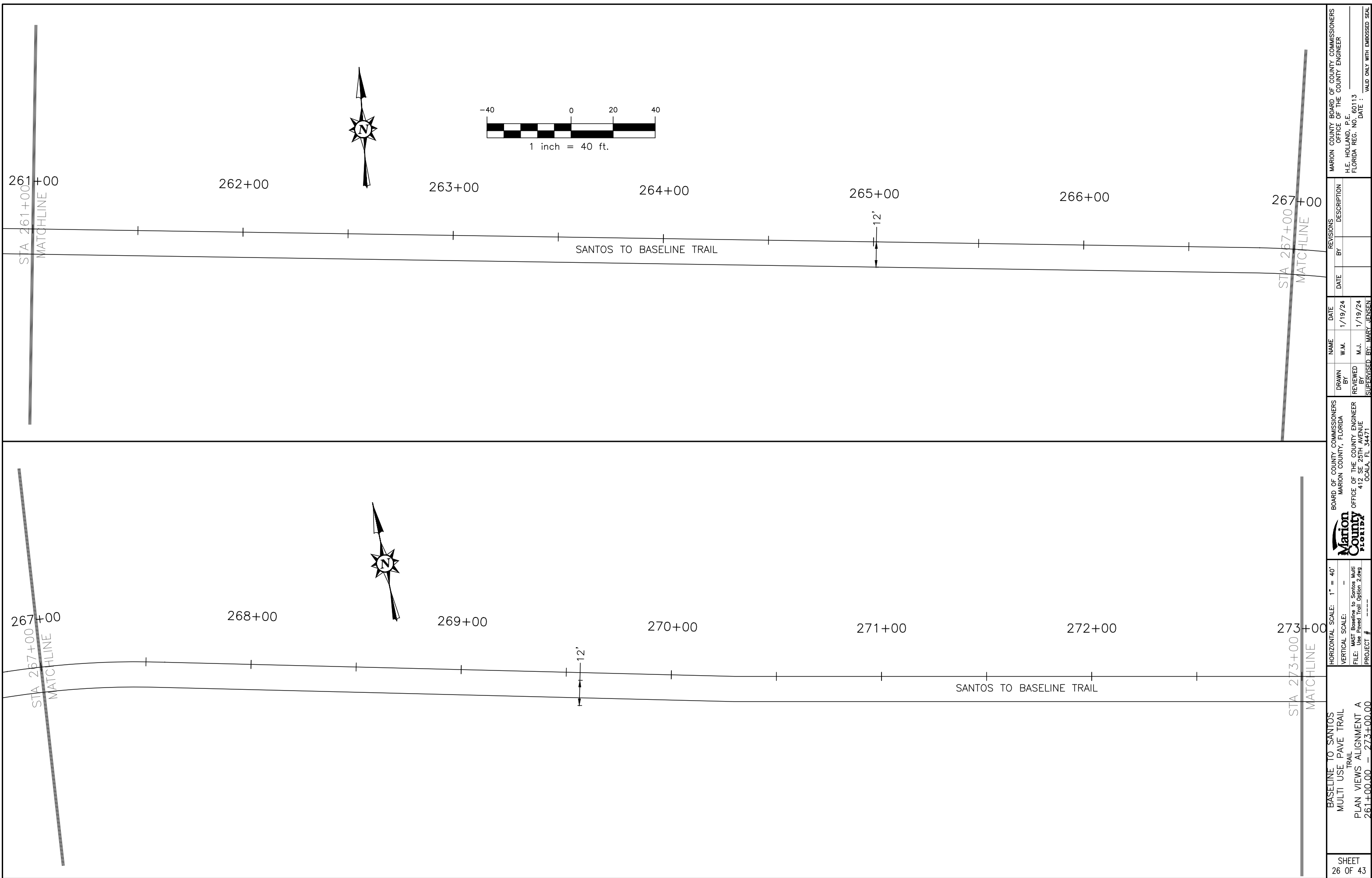


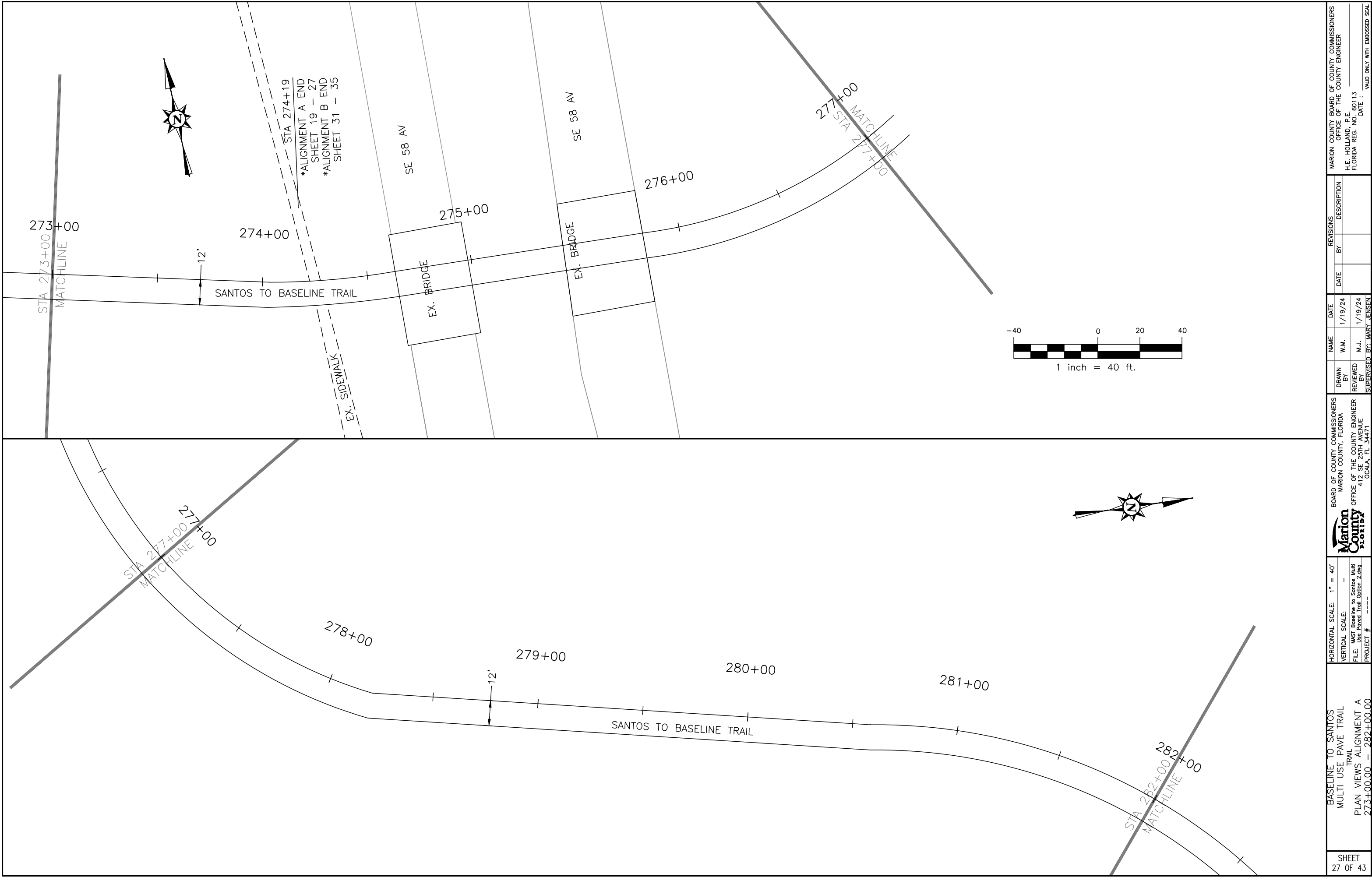
SHEET 24 OF 43	BASELINE TO SANTOS MULTI USE PAVE TRAIL TRAIL PLAN VIEWS ALIGNMENT A 238+00.00 — 250+00.00	HORIZONTAL SCALE: 1" = 40'  VERTICAL SCALE: —  FILE: MAST Baseline to Santos Multi Use Paved Trail Option 2.dwg  PROJECT #	 BOARD OF COUNTY COMMISSIONERS MARION COUNTY, FLORIDA  OFFICE OF THE COUNTY ENGINEER 412 SE 25TH AVENUE OCALA, FL 34471	MARION COUNTY BOARD OF COUNTY COMMISSIONERS OFFICE OF THE COUNTY ENGINEER H.E. HOLLAND, P.E. FLORIDA REG. NO. 60113 DATE : VALID ONLY WITH EMBOSSED SEAL				
				REVISIONS		DATE	NAME	
				BY	DESCRIPTION	1/19/24	W.M.	DRAWN BY
						1/19/24	M.J.	REVIEWED BY



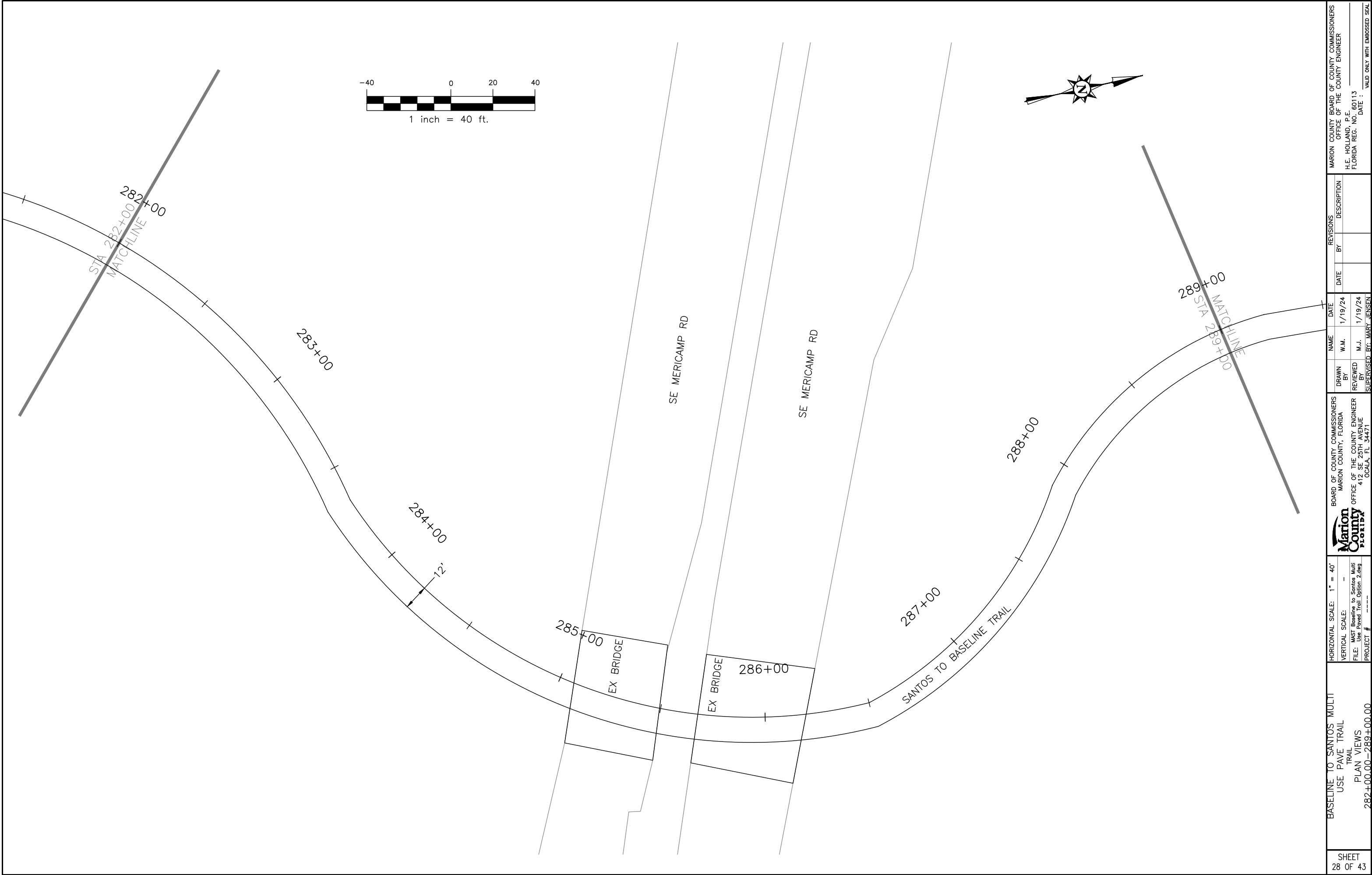


SHEET 25 OF 43	BASELINE TO SANTOS MULTI USE PAVE TRAIL PLAN VIEWS ALIGNMENT A 250+00.00 - 261+00.00		HORIZONTAL SCALE: 1" = 40' VERTICAL SCALE: - FILE: MAST Baseline to Santos Multi Use Paved Trail Option 2.dwg PROJECT #		 BOARD OF COUNTY COMMISSIONERS MARION COUNTY, FLORIDA OFFICE OF THE COUNTY ENGINEER 412 SE 25TH AVENUE OCALA, FL 34471		MARION COUNTY BOARD OF COUNTY COMMISSIONERS OFFICE OF THE COUNTY ENGINEER H.E. HOLLAND, P.E. FLORIDA REG. NO. 60113 DATE : VALID ONLY WITH EMBOSSED SEAL	
	DRAWN BY	NAME W.M.	DATE 1/19/24	REVISIONS DATE	REVISIONS BY	DESCRIPTION		
	REVIEWED BY	M.J.	1/19/24					
	SUPERVISED BY	MARY JENSEN						

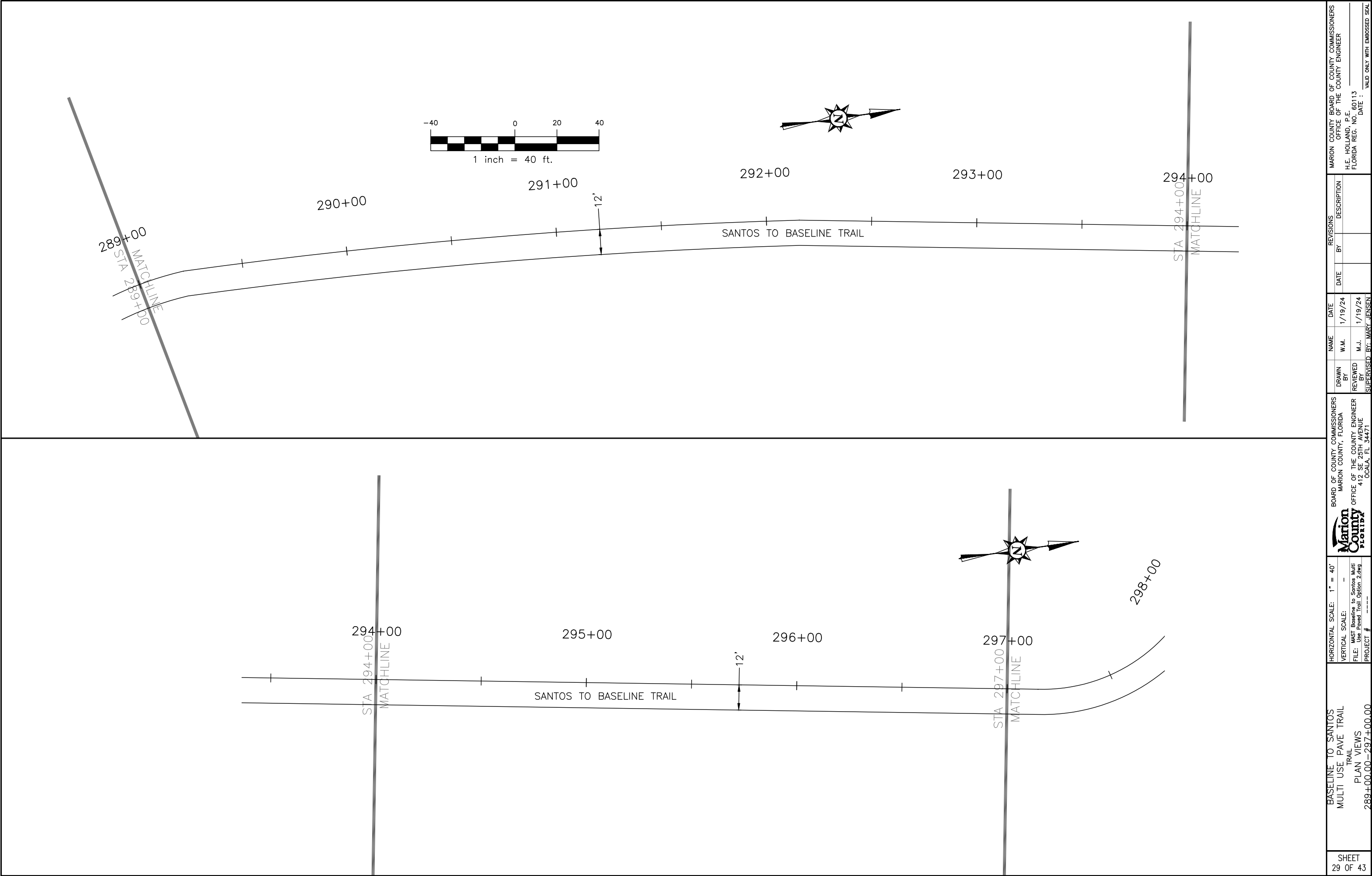




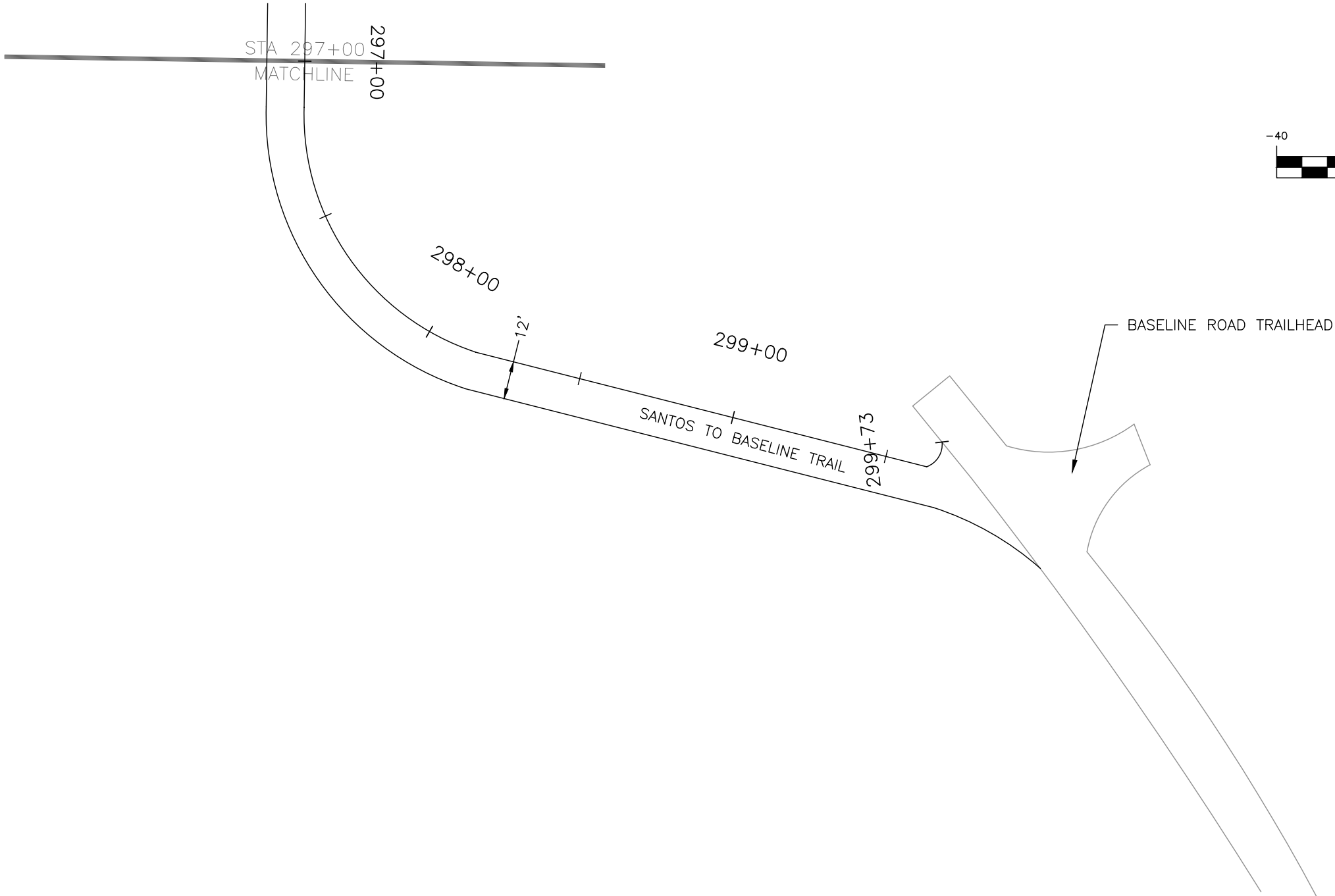
SHEET 27 OF 43	BASELINE TO SANTOS MULTI USE PAVE TRAIL TRAIL PLAN VIEWS ALIGNMENT A 273+00.00 — 282+00.00	HORIZONTAL SCALE: 1" = 40'	 BOARD OF COUNTY COMMISSIONERS MARION COUNTY, FLORIDA OFFICE OF THE COUNTY ENGINEER 412 SE 25TH AVENUE OCALA, FL 34471	DRAWN BY	NAME	DATE	REVISIONS		MARION COUNTY BOARD OF COUNTY COMMISSIONERS OFFICE OF THE COUNTY ENGINEER H.E. HOLLAND, P.E. FLORIDA REG. NO. 60113 DATE :  VALID ONLY WITH EMBOSSED SEAL		
		VERTICAL SCALE: -					W.M.	1/19/24		BY	DESCRIPTION
		FILE: MAST Baseline to Santos Multi Use Paved Trail Option 2.dwg									
		PROJECT #									




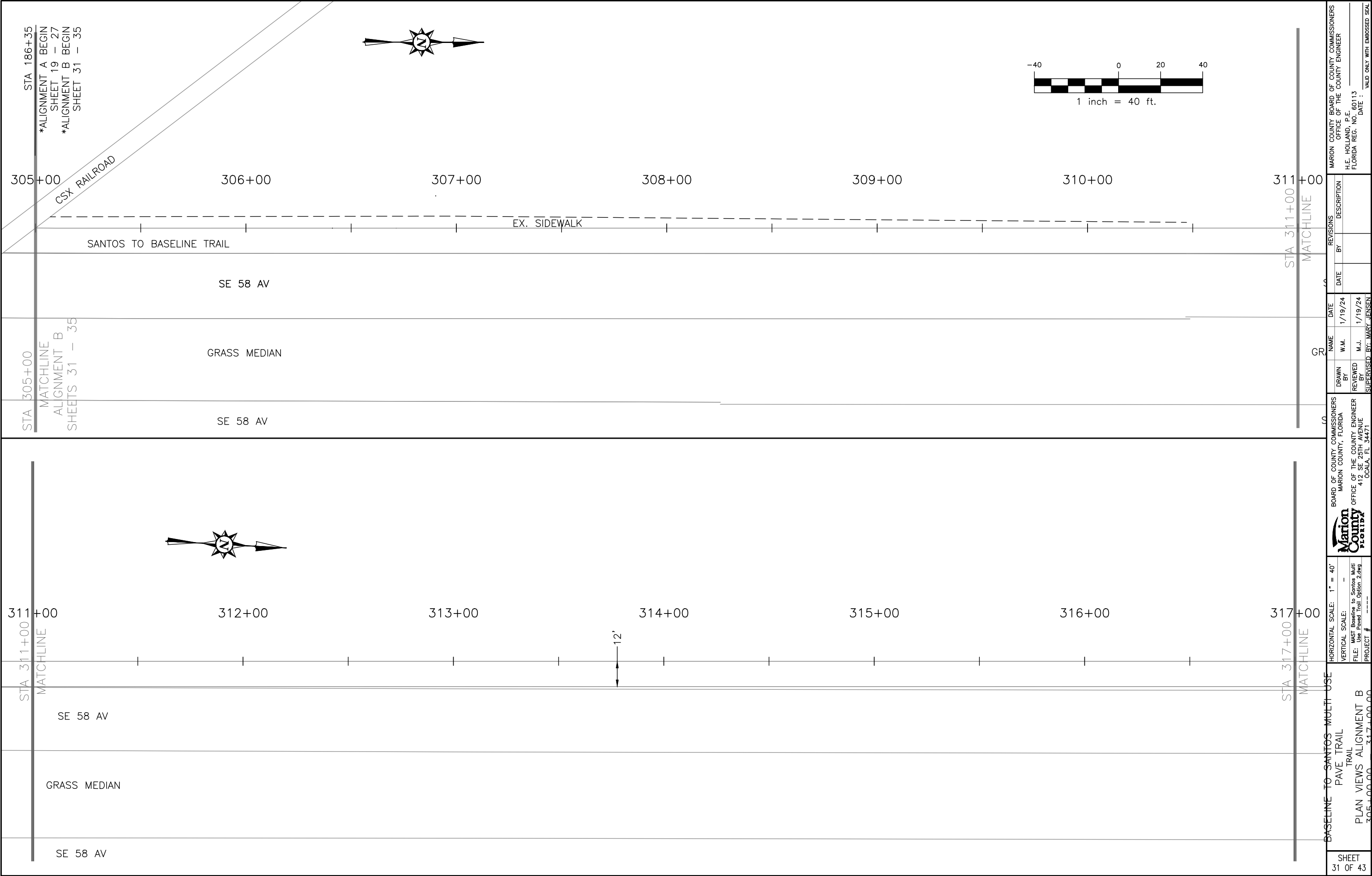
SHEET 28 OF 43	BASELINE TO SANTOS MULTI USE PAVE TRAIL TRAIL PLAN VIEWS 282+00.00-289+00.00	HORIZONTAL SCALE: 1" = 40' VERTICAL SCALE: - FILE: MAST Baseline to Santos Multi Use Paved Trail Option 2.dwg PROJECT # ----	 BOARD OF COUNTY COMMISSIONERS MARION COUNTY, FLORIDA OFFICE OF THE COUNTY ENGINEER 412 SE 25TH AVENUE OCALA, FL 34471	DRAWN BY		NAME	DATE	REVISIONS		MARION COUNTY BOARD OF COUNTY COMMISSIONERS OFFICE OF THE COUNTY ENGINEER H.E. HOLLAND, P.E. FLORIDA REG. NO. 60113 DATE : VALID ONLY WITH EMBOSSED SEAL
				BY	W.M.	1/19/24	DATE	BY	DESCRIPTION	
				REVIEWED BY	M.J.	1/19/24	DATE	BY	DESCRIPTION	
SUPERVISED BY: MARY JENSEN										



SHEET 29 OF 43		PLAN VIEWS		BOARD OF COUNTY COMMISSIONERS MARION COUNTY, FLORIDA		DRAWN BY		NAME		DATE		REVISIONS		MARION COUNTY BOARD OF COUNTY COMMISSIONERS OFFICE OF THE COUNTY ENGINEER	
HORIZONTAL SCALE: 1" = 40'		FILE: WAST Baseline to Santos Multi Use Paved Trail Option 2.dwg		OFFICE OF THE COUNTY ENGINEER 412 SE 25TH AVENUE OCALA, FL 34471		REVIEWED BY		W.M.		1/19/24		DATE		H.E. HOLLAND, P.E. FLORIDA REG. NO. 60113	
VERTICAL SCALE: —		PROJECT #		OCALA, FL 34471		SUPERVISED BY: MARY JENSEN		M.J.		1/19/24		DATE		DATE :	
BASELINE TO SANTOS MULTI USE PAVE TRAIL TRAIL		289+00.00-297+00.00												VALID ONLY WITH EMBOSSED SEAL	




SHEET 30 OF 43	BASELINE TO SANTOS MULTI USE PAVE TRAIL TRAIL PLAN VIEWS 297+00.00-299+76.00		HORIZONTAL SCALE: 1" = 40'		 BOARD OF COUNTY COMMISSIONERS MARION COUNTY, FLORIDA OFFICE OF THE COUNTY ENGINEER 412 SE 25TH AVENUE OCALA, FL 34471	NAME		DATE		REVISIONS		MARION COUNTY BOARD OF COUNTY COMMISSIONERS OFFICE OF THE COUNTY ENGINEER H.E. HOLLAND, P.E. FLORIDA REG. NO. 60113		
			VERTICAL SCALE: -			DRAWN BY		1/19/24		BY		DATE		
			FILE: MAST Baseline to Santos Multi Use Paved Trail Option 2.dwg			REVIEWED BY		1/19/24		DATE		VALID ONLY WITH EMBOSSED SEAL		
			PROJECT #			SUPERVISED BY: MARY JENSEN								

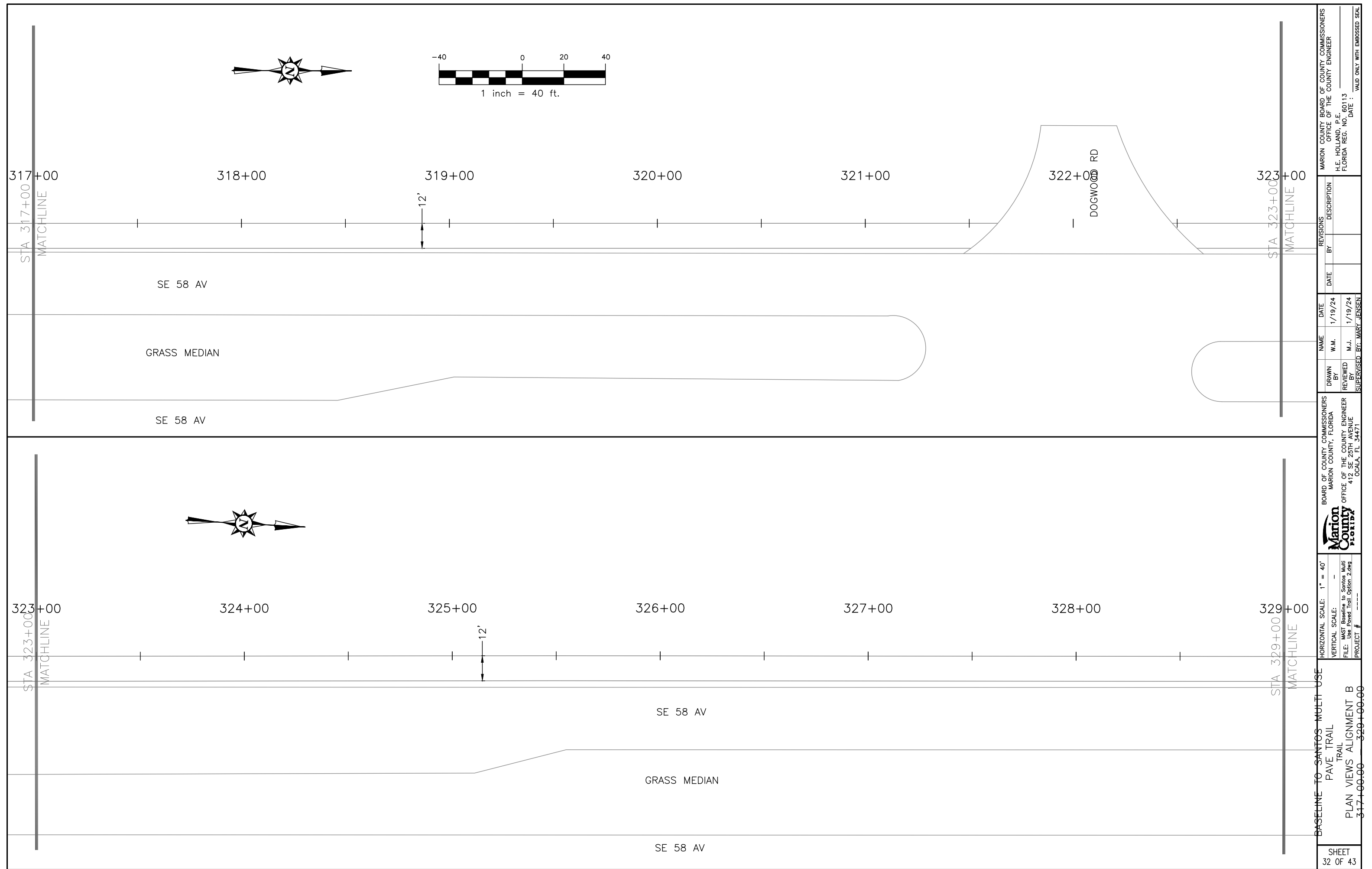


STA 186+35  
\*ALIGNMENT A BEGIN  
SHEET 19 - 27  
\*ALIGNMENT B BEGIN  
SHEET 31 - 35

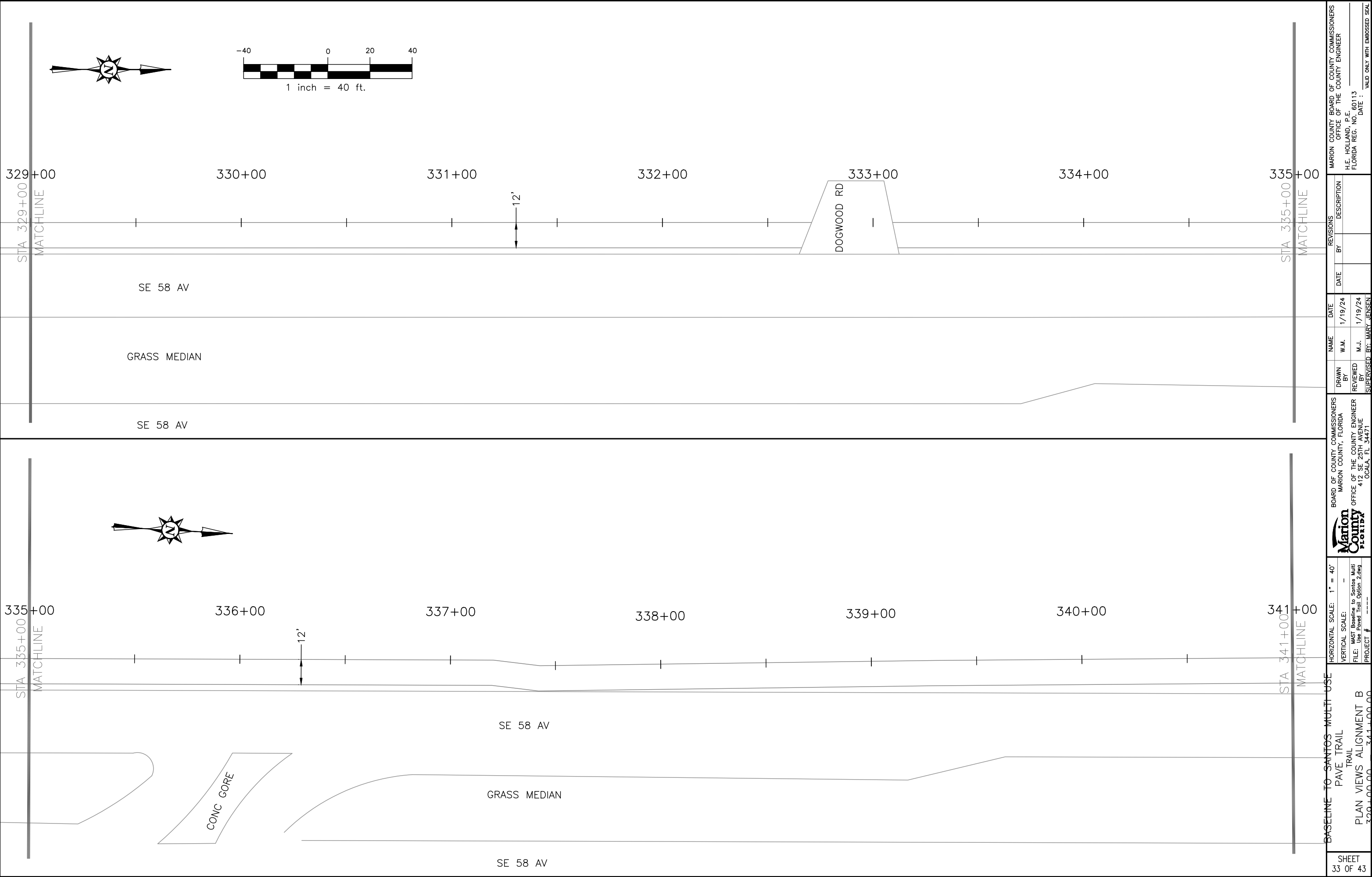
STA 305+00  
MATCHLINE  
ALIGNMENT B  
SHEETS 31 - 35


STA 311+00  
MATCHLINE

SHEET 31 OF 43	PLAN VIEWS ALIGNMENT B 305+00.00 - 317+00.00	HORIZONTAL SCALE: 1" = 40' VERTICAL SCALE: - FILE: MAST Baseline to Santos Multi Option 2.dwg PROJECT #	 BOARD OF COUNTY COMMISSIONERS MARION COUNTY, FLORIDA OFFICE OF THE COUNTY ENGINEER 412 SE 25TH AVENUE OCALA, FL 34471	MARION COUNTY BOARD OF COUNTY COMMISSIONERS OFFICE OF THE COUNTY ENGINEER H.E. HOLLAND, P.E. FLORIDA REG. NO. 60113 DATE :			
				REVISIONS	DATE	NAME	DATE
				W.M.	1/19/24	BY	DESCRIPTION
				M.J.	1/19/24	BY	
				SUPERVISED BY: MARY JENSEN			



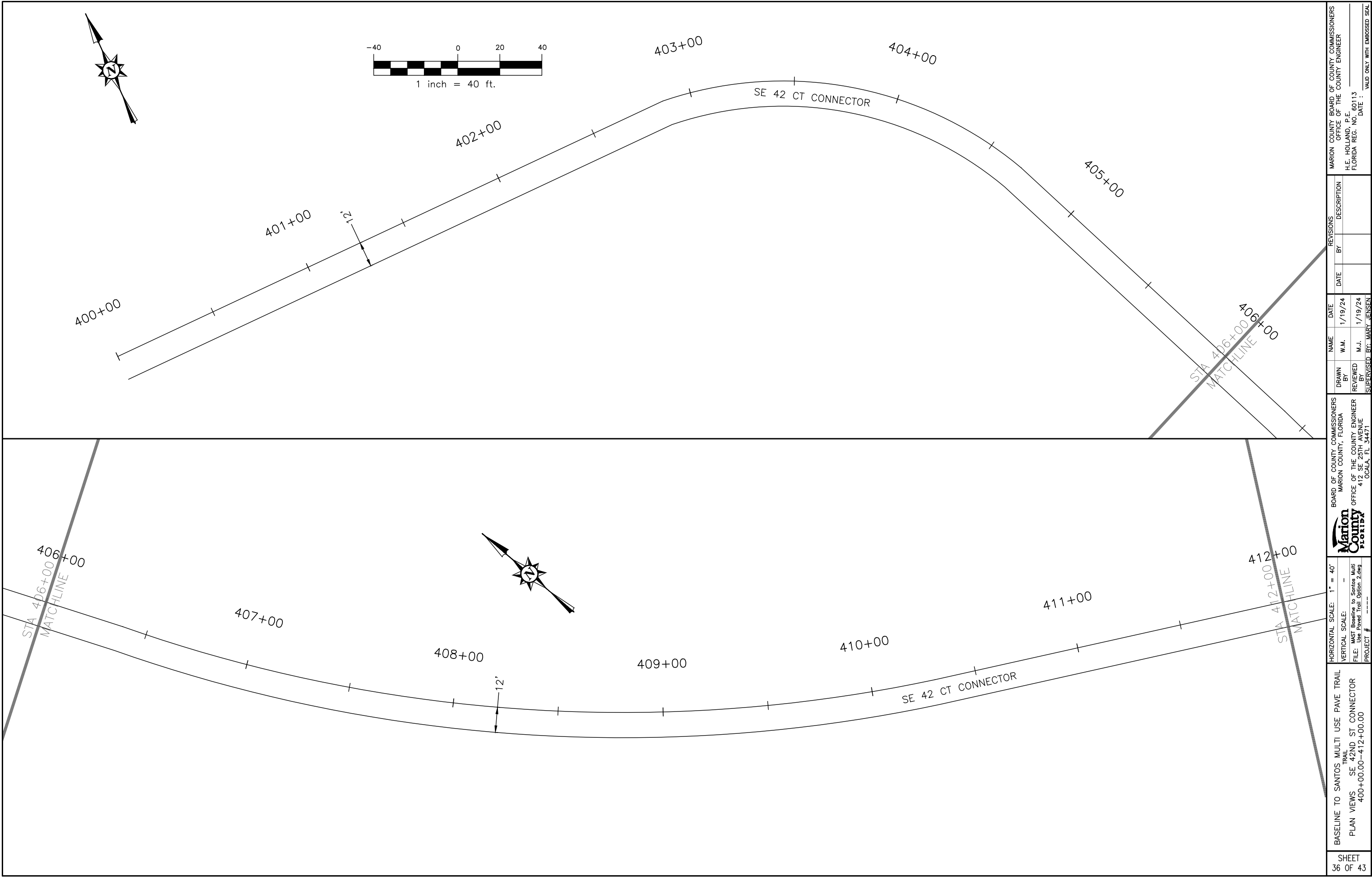






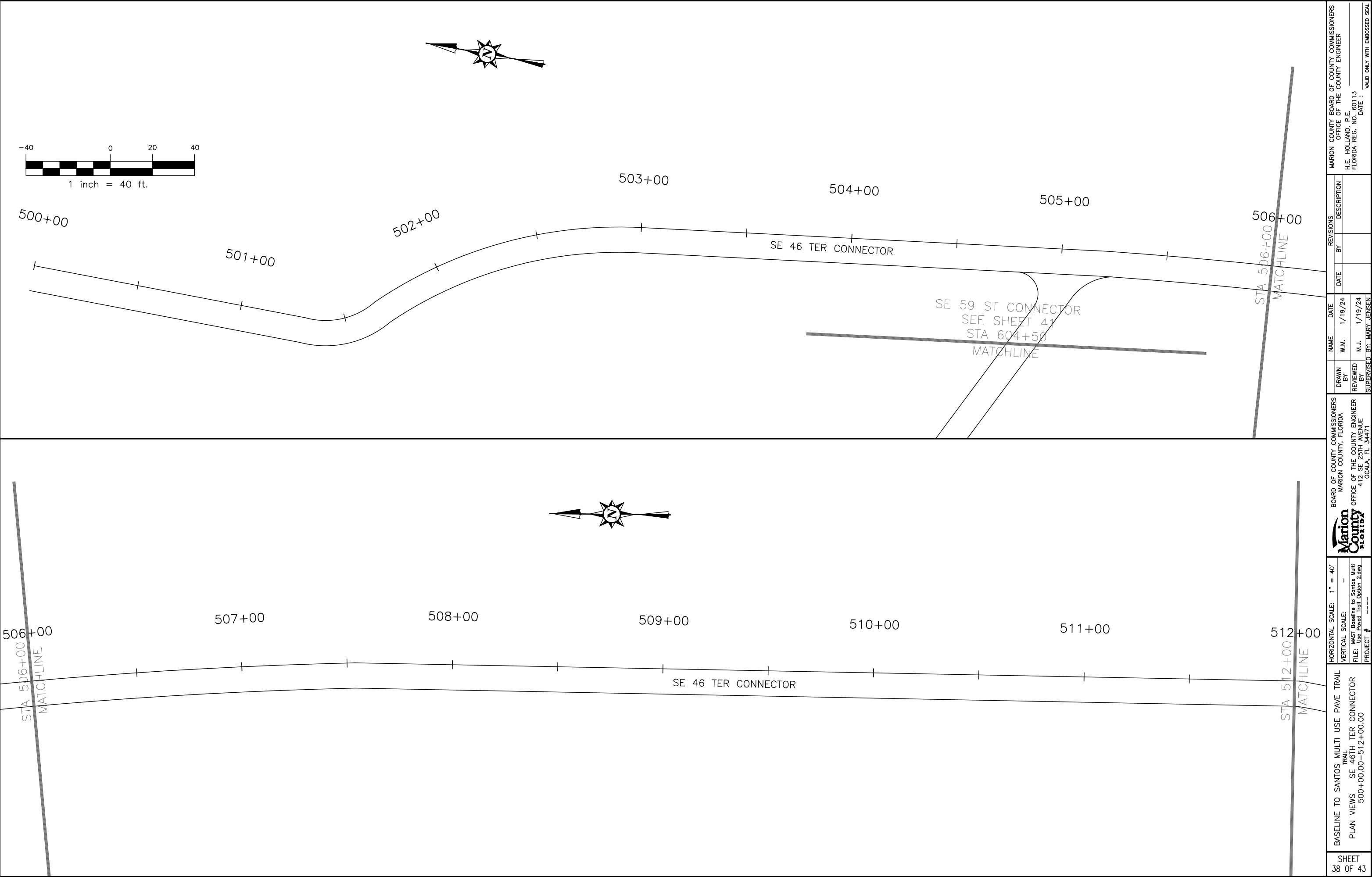
SHEET 34 OF 43	BASELINE TO SANTOS MULTI-USE PAVE TRAIL TRAIL PLAN VIEWS ALIGNMENT B 341+00.00 353+00.00	HORIZONTAL SCALE: 1" = 40' VERTICAL SCALE: - FILE: MAST Baseline to Santos Multi Use Paved Trail Option 2.dwg PROJECT #	 BOARD OF COUNTY COMMISSIONERS MARION COUNTY, FLORIDA OFFICE OF THE COUNTY ENGINEER 412 SE 25TH AVENUE OCALA, FL 34471	REVISIONS		MARION COUNTY BOARD OF COUNTY COMMISSIONERS OFFICE OF THE COUNTY ENGINEER H.E. HOLLAND, P.E. FLORIDA REG. NO. 60113 DATE :  VALID ONLY WITH EMBOSSED SEAL
				DATE	DESCRIPTION	
				NAME	BY	
				W.M.		
				M.J.		
				1/19/24		
				1/19/24		
				BY		
				REVIEWED		
				SUPERVISED BY: MARY JENSEN		

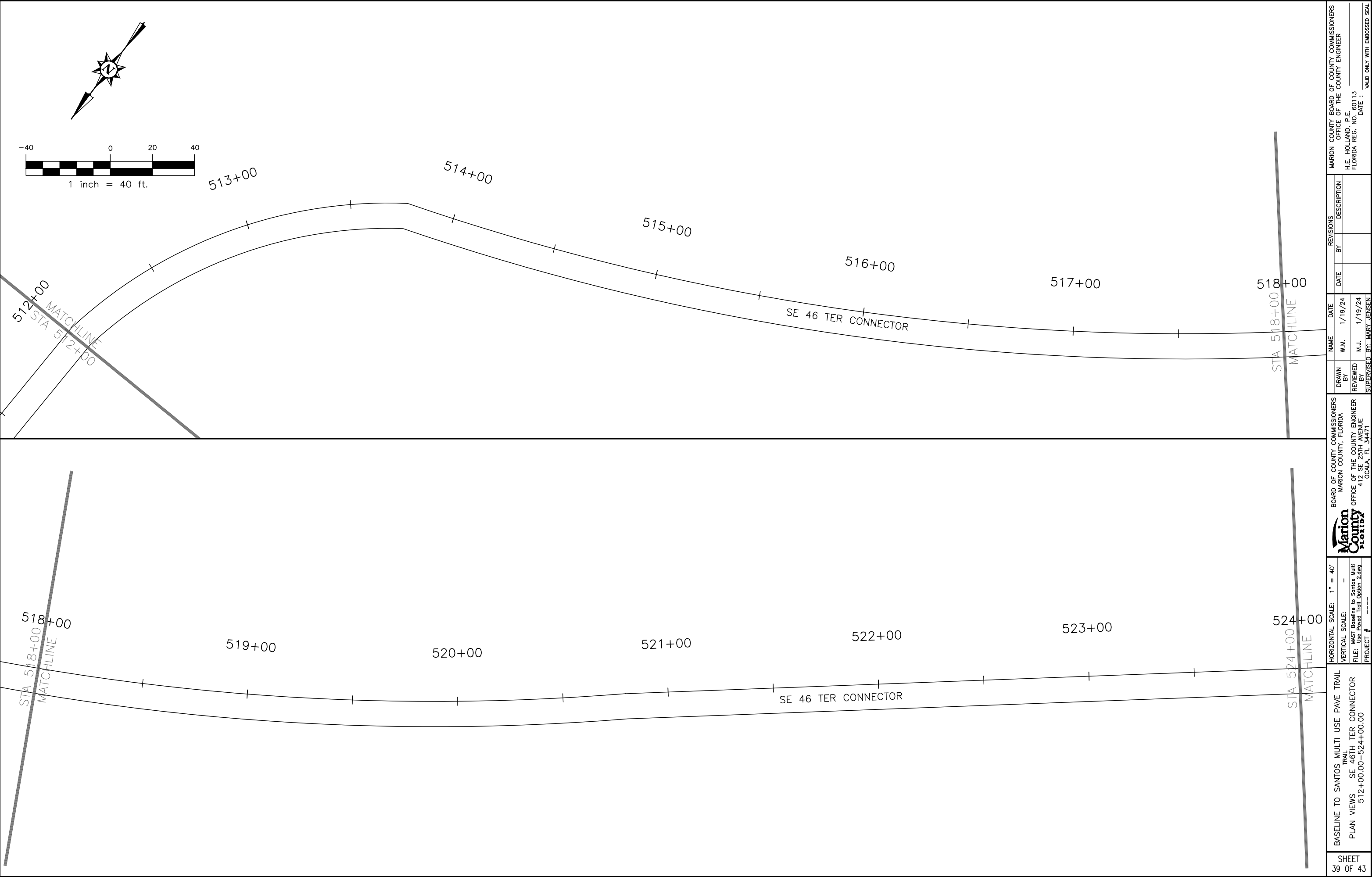


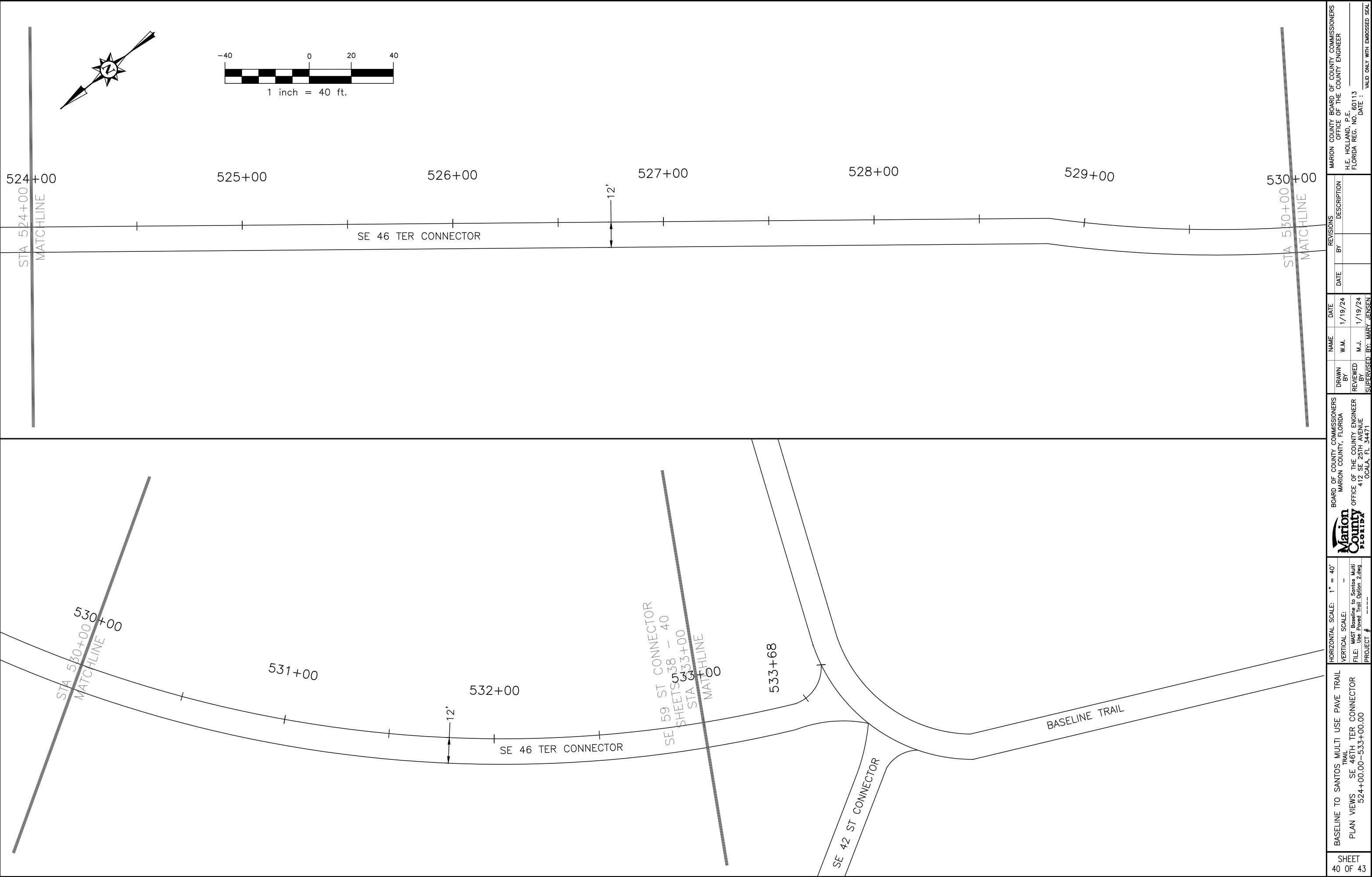



BASELINE TO SANTOS MULTI USE PAVE TRAIL PLAN VIEWS SE 42ND ST CONNECTOR 400+00.00-412+00.00	HORIZONTAL SCALE: 1" = 40' VERTICAL SCALE: - FILE: MAST Baseline to Santos Multi Use Paved Trail Option 2.dwg PROJECT #	 BOARD OF COUNTY COMMISSIONERS MARION COUNTY, FLORIDA OFFICE OF THE COUNTY ENGINEER 412 SE 25TH AVENUE OCALA, FL 34471	REVISIONS		DATE	BY	DESCRIPTION	MARION COUNTY BOARD OF COUNTY COMMISSIONERS OFFICE OF THE COUNTY ENGINEER H.E. HOLLAND, P.E. FLORIDA REG. NO. 60113 DATE :
			DRAWN BY	NAME				
SHEET 36 OF 43			1/19/24	1/19/24				



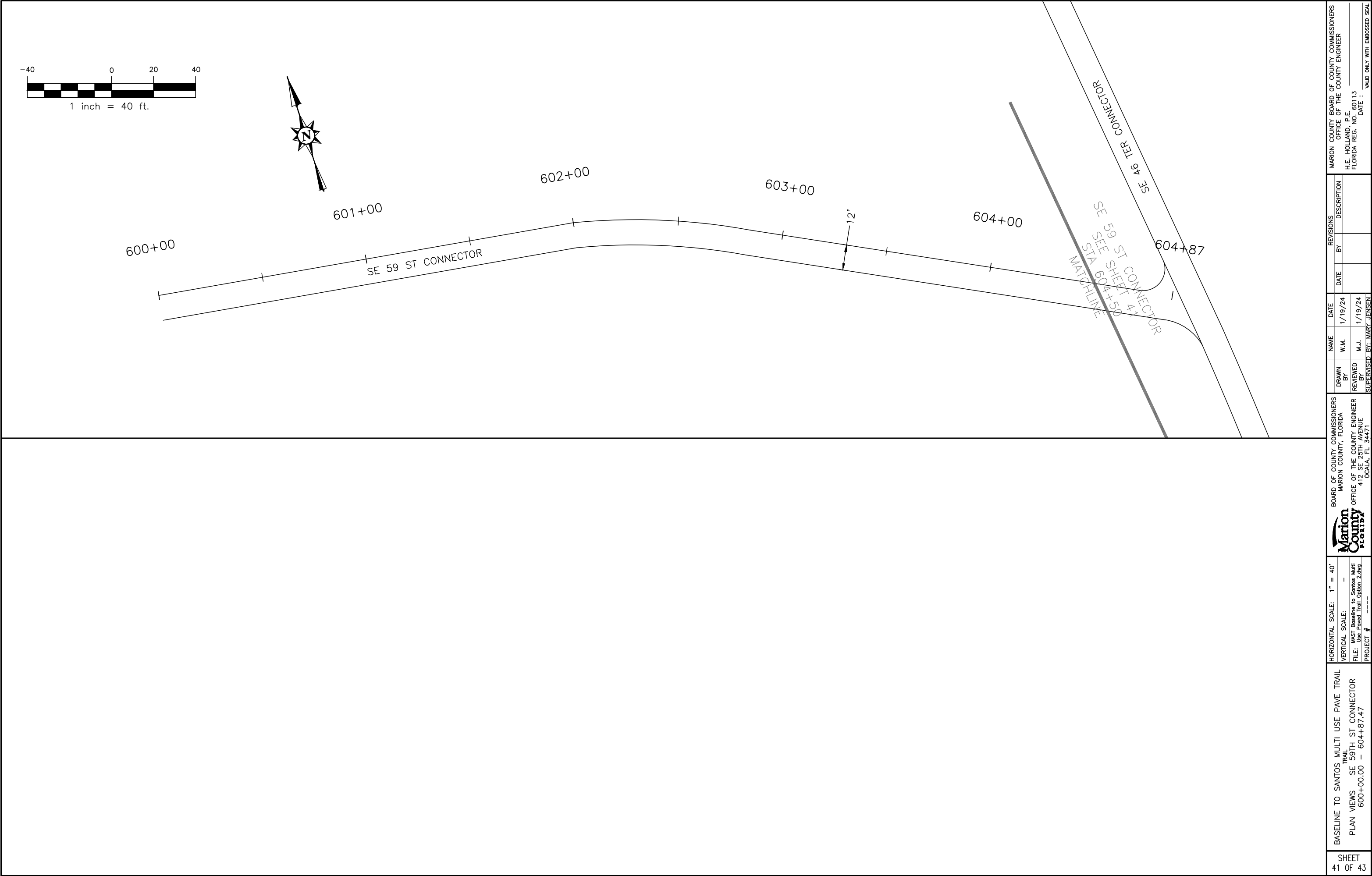





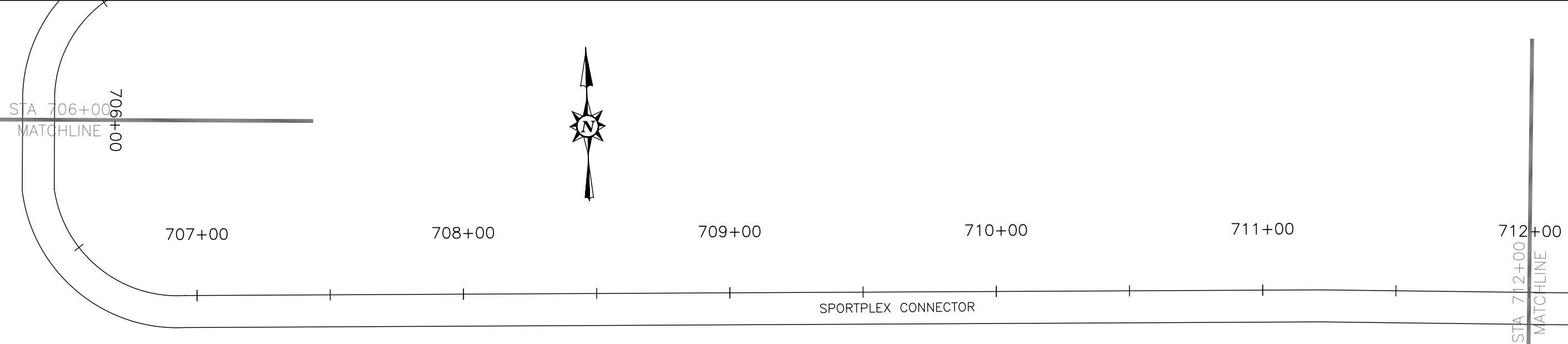
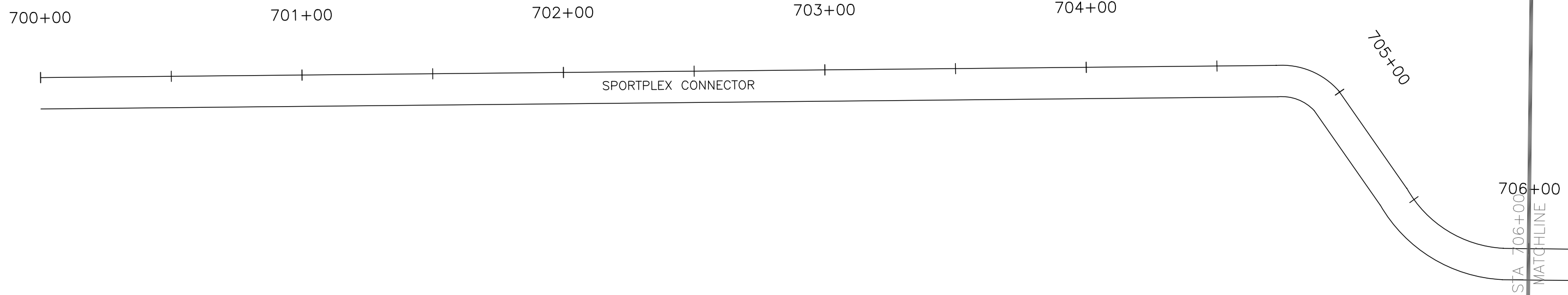
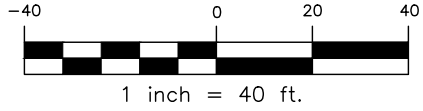



SHEET 40 OF 43		BASELINE TO SANTOS MULTI USE PAVE TRAIL PLAN VIEWS SE 46TH TER CONNECTOR 524+00.00-533+00.00		 BOARD OF COUNTY COMMISSIONERS MARION COUNTY, FLORIDA OFFICE OF THE COUNTY ENGINEER 412 SE 25TH AVENUE OCALA, FL 34471		MARION COUNTY BOARD OF COUNTY COMMISSIONERS OFFICE OF THE COUNTY ENGINEER H.E. HOLLAND, P.E. FLORIDA REG. NO. 60113	
HORIZONTAL SCALE: 1" = 40'		VERTICAL SCALE: -		DATE 1/19/24		REVISIONS	
FILE: MAST Baseline to Santos Multi Use Paved Trail Option 2.dwg		PROJECT #		DRAWN BY W.M.		DATE 1/19/24	
				REVIEWED BY M.J.		BY	
				SUPERVISED BY: MARY JENSEN		DESCRIPTION	
						DATE :	
						VALID ONLY WITH EMBOSSED SEAL	





SHEET 41 OF 43		BASELINE TO SANTOS MULTI USE PAVE TRAIL PLAN VIEWS SE 59TH ST CONNECTOR 600+00.00 - 604+87.47		HORIZONTAL SCALE: 1" = 40' VERTICAL SCALE: - FILE: MAST Baseline to Santos Multi PROJECT # Paved Trail Option 2.dwg		 BOARD OF COUNTY COMMISSIONERS MARION COUNTY, FLORIDA OFFICE OF THE COUNTY ENGINEER 412 SE 25TH AVENUE OCALA, FL 34471		DRAWN BY REVIEWED BY SUPERVISED BY: MARY JENSEN		NAME W.M. M.J.		DATE 1/19/24 1/19/24		REVISIONS DATE BY DESCRIPTION		MARION COUNTY BOARD OF COUNTY COMMISSIONERS OFFICE OF THE COUNTY ENGINEER H.E. HOLLAND, P.E. FLORIDA REG. NO. 60113 DATE : VALID ONLY WITH EMBOSSED SEAL	
-------------------	--	---	--	--	--	--	--	---	--	----------------------	--	----------------------------	--	--	--	---	--



SHEET 42 OF 43	BASELINE TO SANTOS MULTI USE PAVE TRAIL TRAIL PLAN VIEWS SPORTPLEX CONNECTORS 700+00.00 — 712+00.00	HORIZONTAL SCALE: 1" = 40' VERTICAL SCALE: — FILE: WAST Baseline to Santos Multi Use Paved Trail Option 2.dwg PROJECT # ————	 BOARD OF COUNTY COMMISSIONERS MARION COUNTY, FLORIDA OFFICE OF THE COUNTY ENGINEER 412 SE 25TH AVENUE OCALA, FL 34701	DRAWN BY W.M. 1/19/24 REVIEWED BY M.J.J. 1/19/24 SUPERVISED BY: MARY JENSEN	REVISIONS		MARION COUNTY BOARD OF COUNTY COMMISSIONERS OFFICE OF THE COUNTY ENGINEER H.E. HOLLAND, P.E. FLORIDA REG. NO. 60113 DATE : VALID ONLY WITH EMBROSSED SEAL
					DATE	BY	

